

# MORGAN AND MORECAMBE OFFSHORE WIND FARMS: TRANSMISSION ASSETS

Onshore Statutory and Non-Statutory Nature Conservation Sites

September 2024  
Rev: F01

MOR001-FLO-CON-ENV-TEC-0009  
MRCNS-J3303-JVW-10017

PINS Reference: EN020028  
APFP Regulations: 5(2)(I)  
Document reference: B14

<b>Document status</b>					
<b>Version</b>	<b>Purpose of document</b>	<b>Approved by</b>	<b>Date</b>	<b>Approved by</b>	<b>Date</b>
F01	For issue	AS	September 2024	IM	September 2024

---

**Prepared by:**

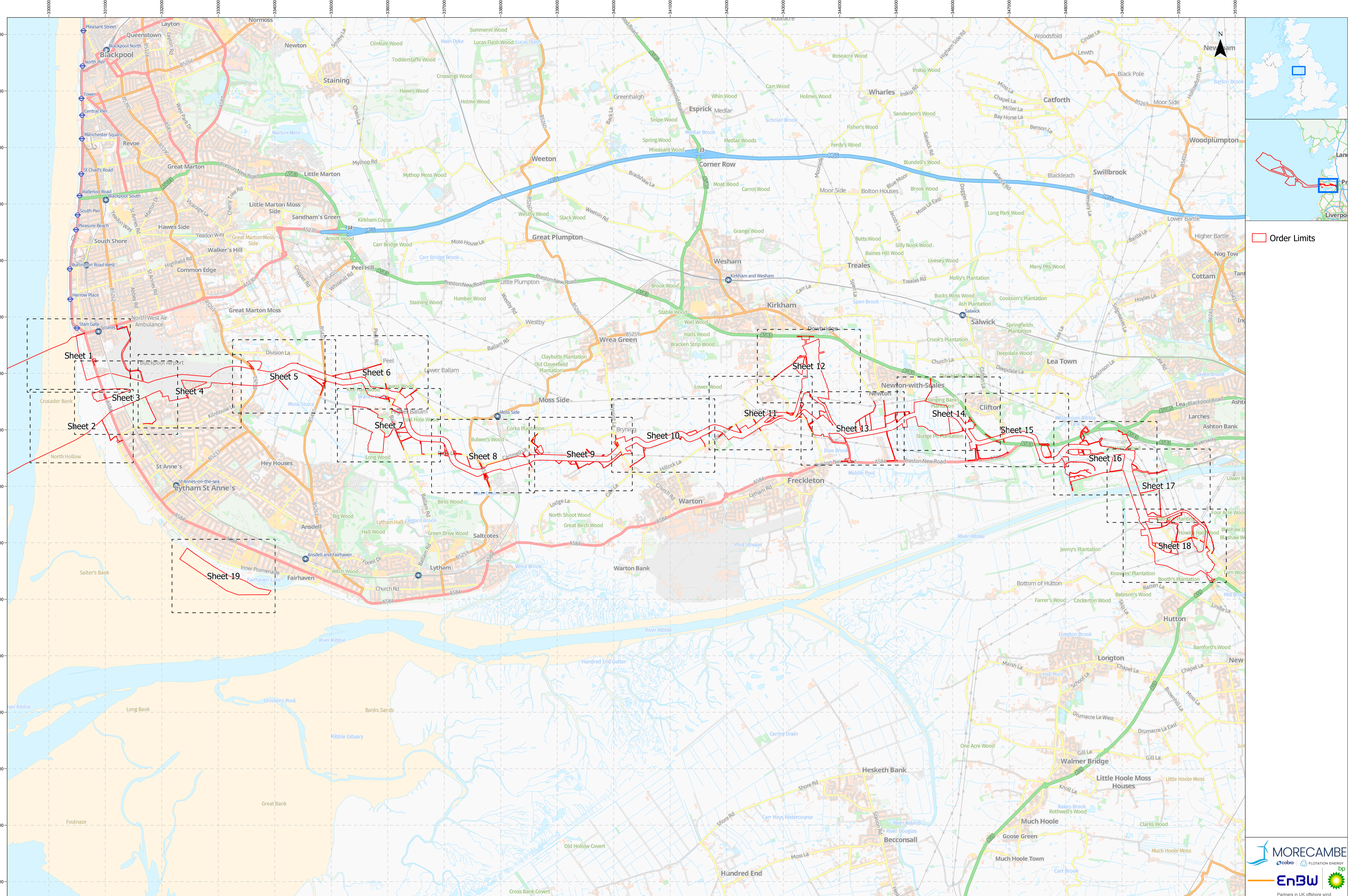
**Morgan Offshore Wind Project Limited,  
Morecambe Offshore Windfarm Ltd**

**Prepared for:**

**Morgan Offshore Wind Project Limited,  
Morecambe Offshore Windfarm Ltd**

---

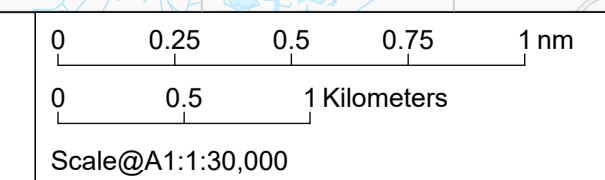




Order Limits

**Project Name:**  
MORGAN AND MORECAMBE OFFSHORE WIND FARMS:  
TRANSMISSION ASSETS

**Drawing Title:**  
Onshore Statutory and Non-Statutory Designations - Index  
AFPF Regulation: 5(2)(l)  
Document Reference: B14



**Geodetic Information:**  
Datum: OSGB 1936  
Projection: British National Grid

**Data Sources:** BP, Ordnance Survey  
Based Upon The Ordnance Survey Map With The Sanction Of The  
Controller Of HM Stationery Office. Crown Copyright Reserved. © OS  
Licence No. 100042124

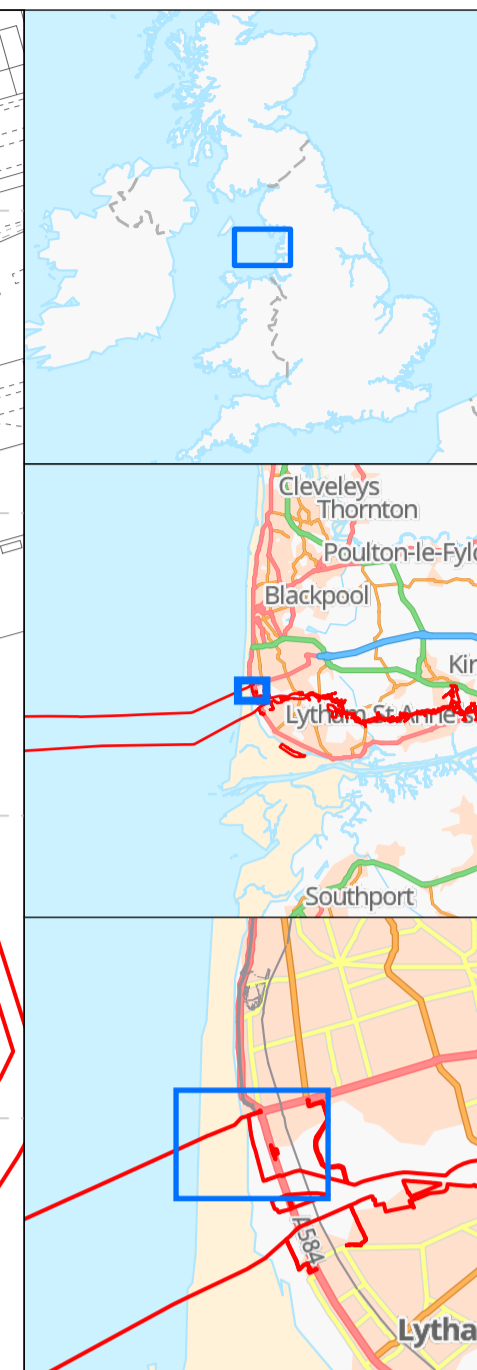
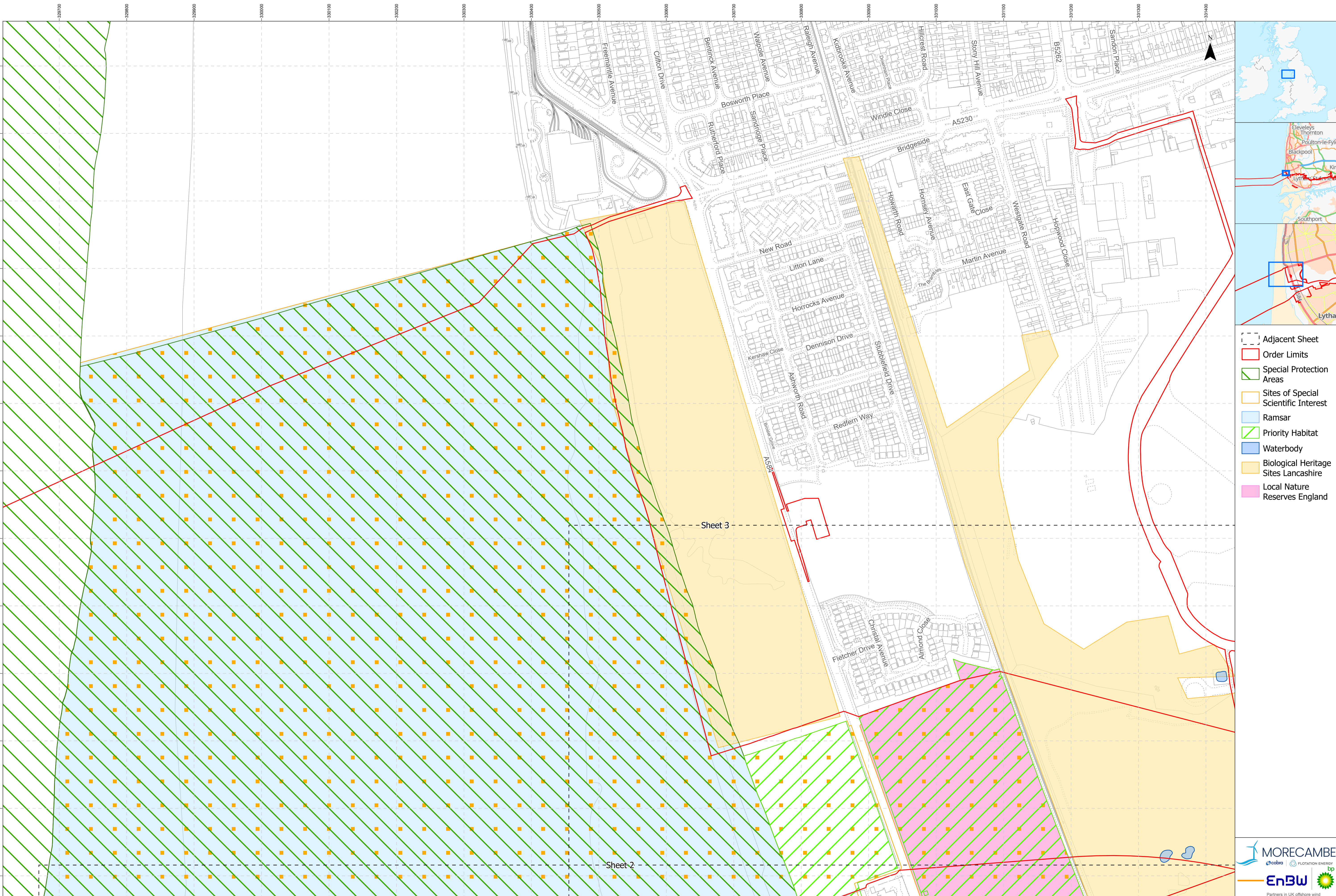
**Service Layer Credits:** GB Cartographic Local Names:  
Contains OS data © Crown Copyright and database right  
2022  
Contains data from OS Zoomstack

VER	DATE	DETAILS	AUTH	CHK	APPRV
01	20/09/24	Final at DCO Submission	HAH	LM	AS

**Drawing Number:**  
BP-GBR-MORG-REG-0181







- Adjacent Sheet
- Order Limits
- Special Protection Areas
- Sites of Special Scientific Interest
- Ramsar
- Priority Habitat
- Waterbody
- Biological Heritage Sites Lancashire
- Local Nature Reserves England

**Project Name:**  
MORGAN AND MORECAMBE OFFSHORE WIND FARMS:  
TRANSMISSION ASSETS

**Drawing Title:**  
Onshore Statutory and Non-Statutory Designations- Sheet 1 of 19  
AFPP Regulation: 5(2)(1)  
Document Reference: B14

0 25 50 75 Meters  
Scale@A1: 1:2,500

**Geodetic Information:**  
Datum: OSGB 1936  
Projection: British National Grid

**Data Sources:**BP, Ordnance Survey  
Based Upon The Ordnance Survey Map With The Sanction Of The  
Controller Of HM Stationery Office. Crown Copyright Reserved. © OS  
Licence No. 100042124

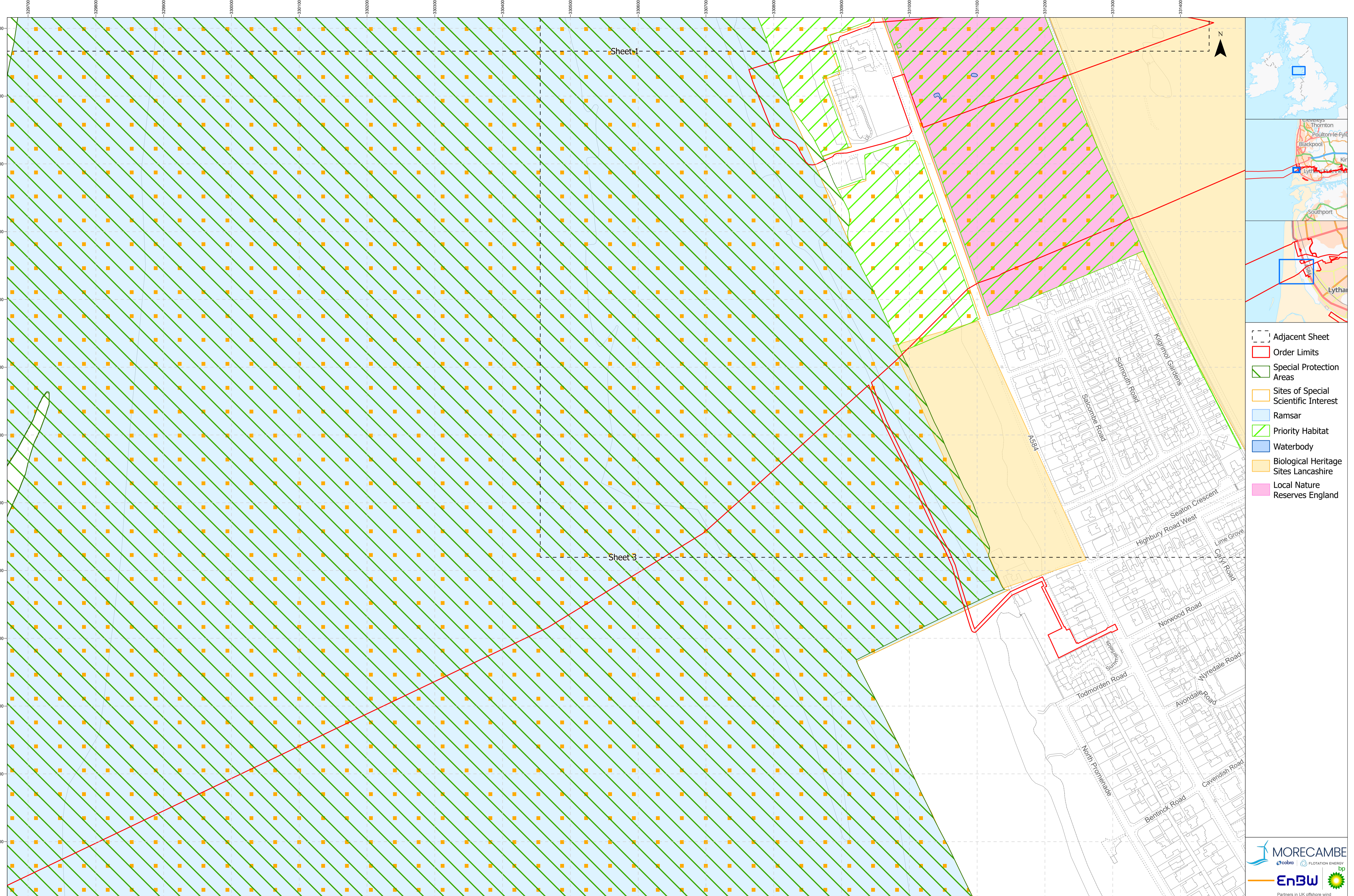
**Service Layer Credits:** GB Cartographic Local Names:  
Contains OS data © Crown Copyright and database right  
2022  
Contains data from OS Zoomstack

VER	DATE	DETAILS	AUTH	CHK	APPRV
01	20/09/24	Final at DCO Submission	HAH	LM	AS



**Drawing Number:**  
BP-GBR-MORG-REG-0181

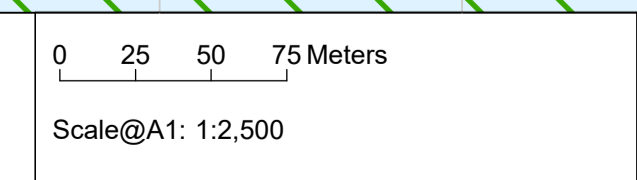




- Adjacent Sheet
- Order Limits
- Special Protection Areas
- Sites of Special Scientific Interest
- Ramsar
- Priority Habitat
- Waterbody
- Biological Heritage Sites Lancashire
- Local Nature Reserves England

**Project Name:**  
MORGAN AND MORECAMBE OFFSHORE WIND FARMS:  
TRANSMISSION ASSETS

**Drawing Title:**  
Onshore Statutory and Non-Statutory Designations- Sheet 2 of 19  
AFPP Regulation: 5(2)(1)  
Document Reference: B14



**Geodetic Information:**  
Datum: OSGB 1936  
Projection: British National Grid

**Data Sources:**BP, Ordnance Survey  
Based Upon The Ordnance Survey Map With The Sanction Of The  
Controller Of HM Stationery Office. Crown Copyright Reserved. © OS  
Licence No. 100042124

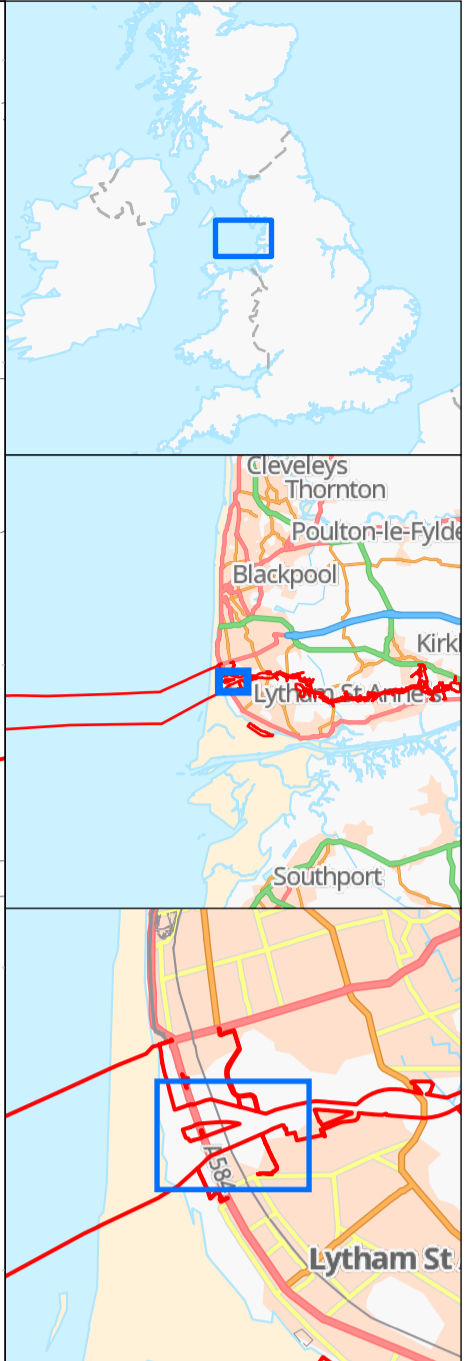
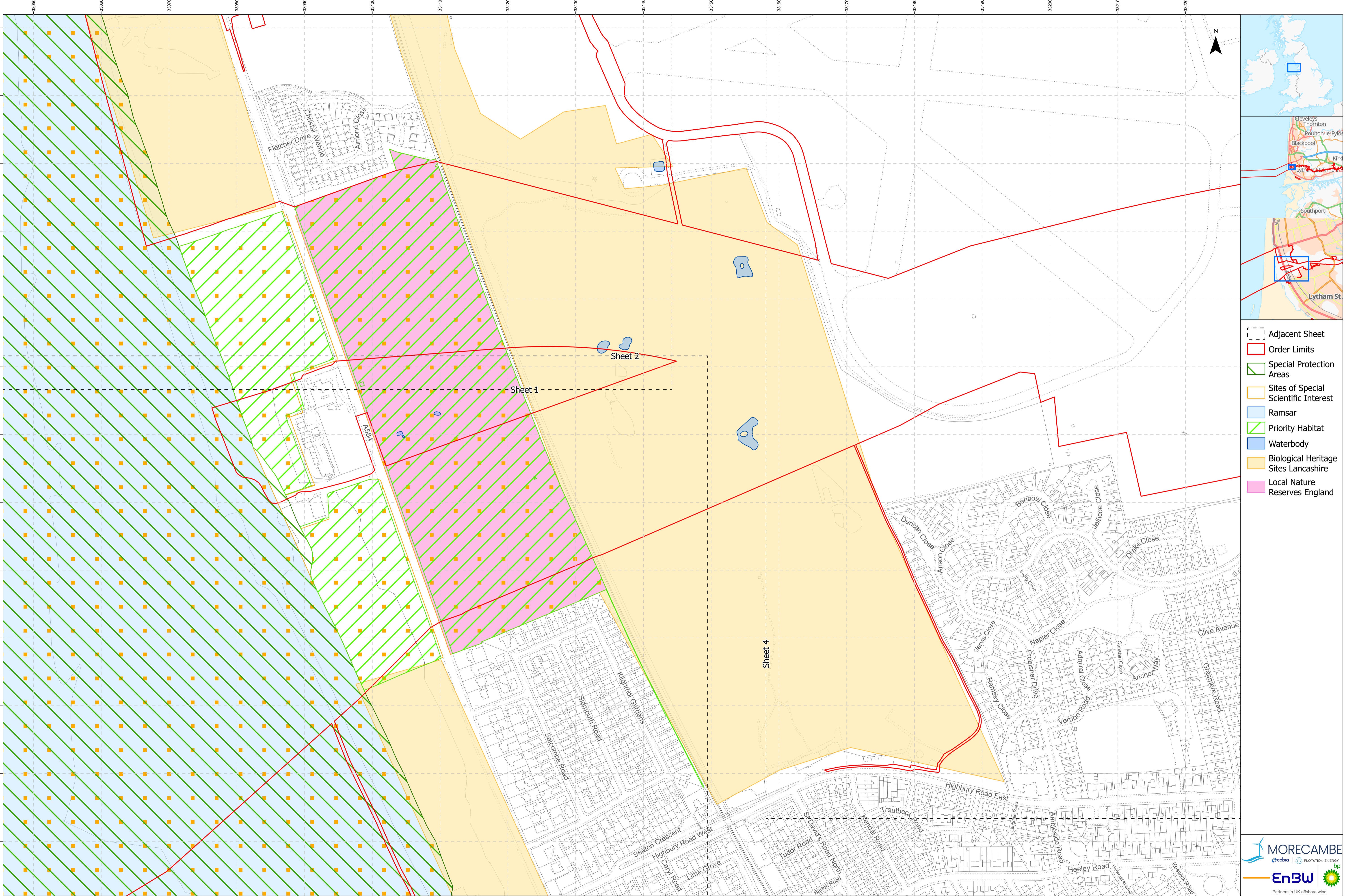
**Service Layer Credits:** GB Cartographic Local Names:  
Contains OS data © Crown Copyright and database right  
2022  
Contains data from OS Zoomstack

VER	DATE	DETAILS	AUTH	CHK	APPRV
01	20/09/24	Final at DCO Submission	HAH	LM	AS

**Drawing Number:**  
BP-GBR-MORG-REG-0181







- Adjacent Sheet
- Order Limits
- Special Protection Areas
- Sites of Special Scientific Interest
- Ramsar
- Priority Habitat
- Waterbody
- Biological Heritage Sites Lancashire
- Local Nature Reserves England

**Project Name:**  
MORGAN AND MORECAMBE OFFSHORE WIND FARMS:  
TRANSMISSION ASSETS

**Drawing Title:**  
Onshore Statutory and Non-Statutory Designations- Sheet 3 of 19  
AFPP Regulation: 5(2)(1)  
Document Reference: B14

0 25 50 75 Meters  
Scale@A1: 1:2,500

**Geodetic Information:**  
Datum: OSGB 1936  
Projection: British National Grid

**Data Sources:**BP, Ordnance Survey  
Based Upon The Ordnance Survey Map With The Sanction Of The  
Controller Of HM Stationery Office. Crown Copyright Reserved. © OS  
Licence No. 100042124

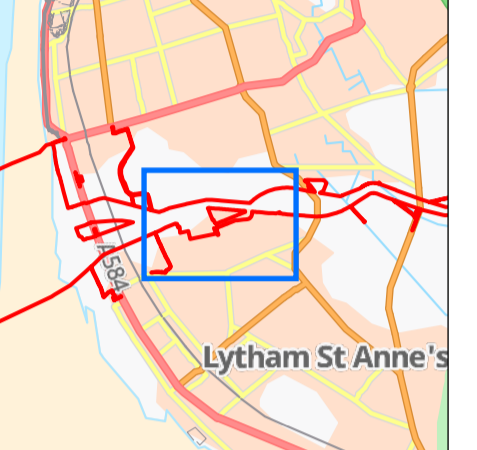
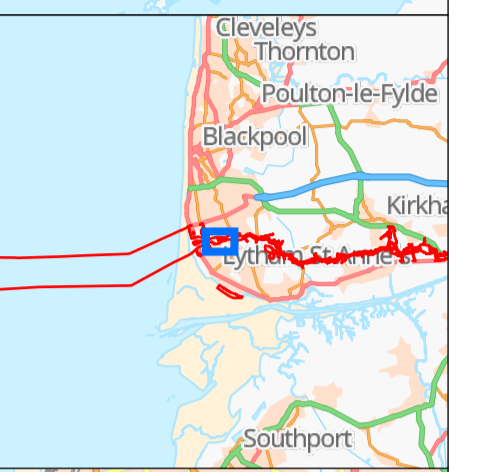
**Service Layer Credits:** GB Cartographic Local Names:  
Contains OS data © Crown Copyright and database right  
2022  
Contains data from OS Zoomstack

VER	DATE	DETAILS	AUTH	CHK	APPRV
01	20/09/24	Final at DCO Submission	HAA	LM	AS

**Drawing Number:**  
BP-GBR-MORG-REG-0181







- Adjacent Sheet
- Order Limits
- Priority Habitat
- Main Rivers
- Waterbody
- Biological Heritage Sites Lancashire

**Project Name:**  
MORGAN AND MORECAMBE OFFSHORE WIND FARMS:  
TRANSMISSION ASSETS

**Drawing Title:**  
Onshore Statutory and Non-Statutory Designations- Sheet 4 of 19  
AFPP Regulation: 5(2)(1)  
Document Reference: B14

0 25 50 75 Meters  
Scale@A1: 1:2,500

**Geodetic Information:**  
Datum: OSGB 1936  
Projection: British National Grid

**Data Sources:** BP, Ordnance Survey  
Based Upon The Ordnance Survey Map With The Sanction Of The  
Controller Of HM Stationery Office. Crown Copyright Reserved. © OS  
Licence No. 100042124

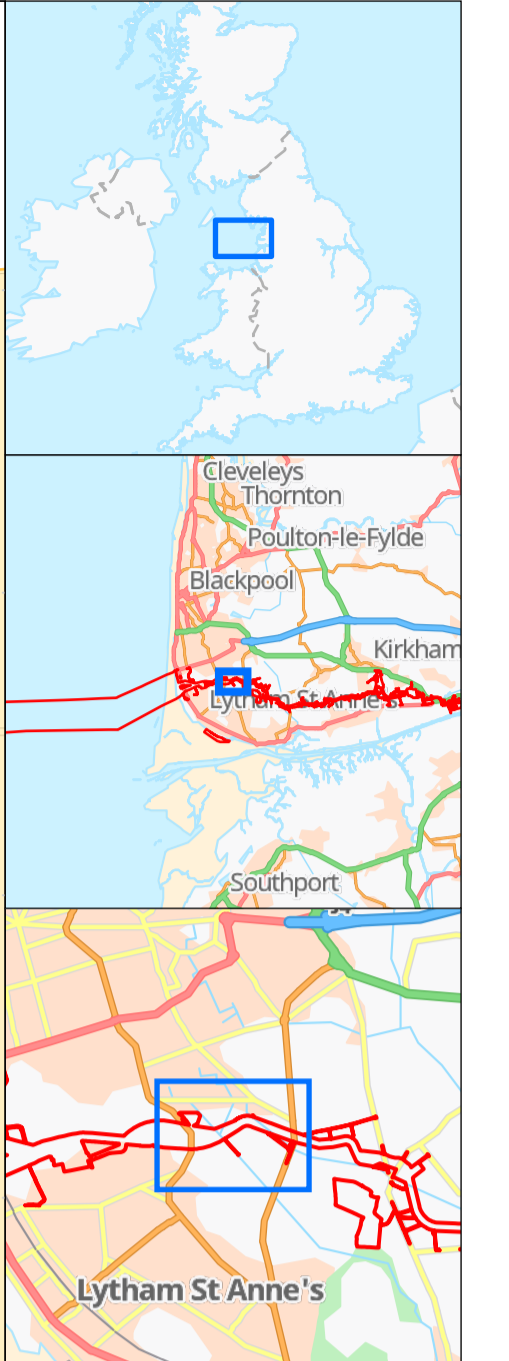
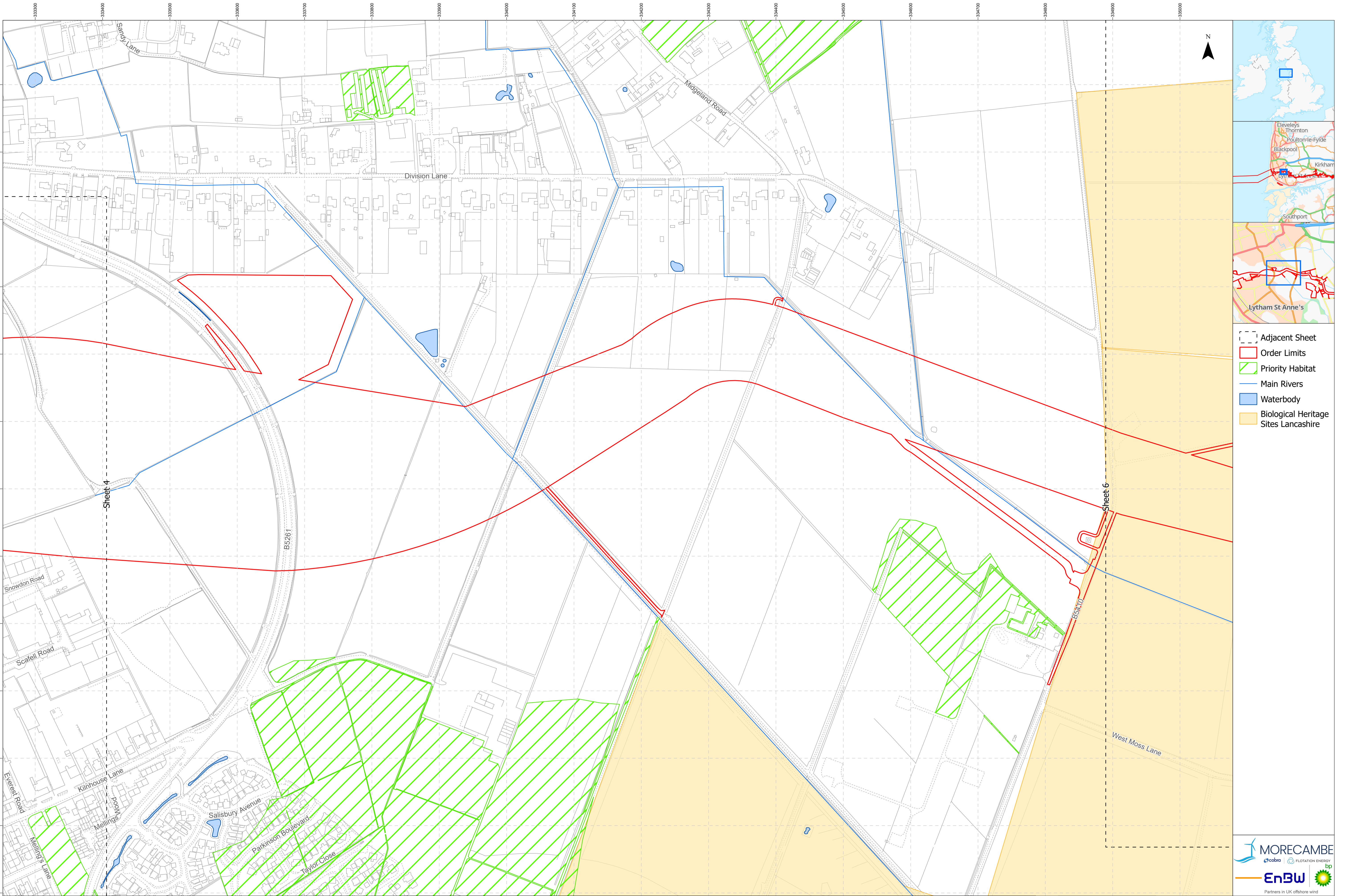
**Service Layer Credits:** GB Cartographic Local Names:  
Contains OS data © Crown Copyright and database right  
2022  
Contains data from OS Zoomstack

VER	DATE	DETAILS	AUTH	CHK	APPRV
01	20/09/24	Final at DCO Submission	HAH	LM	AS

**Drawing Number:**  
BP-GBR-MORG-REG-0181







- Adjacent Sheet
- Order Limits
- Priority Habitat
- Main Rivers
- Waterbody
- Biological Heritage Sites Lancashire

**Project Name:**  
MORGAN AND MORECAMBE OFFSHORE WIND FARMS:  
TRANSMISSION ASSETS

**Drawing Title:**  
Onshore Statutory and Non-Statutory Designations- Sheet 5 of 19  
AFPP Regulation: 5(2)(1)  
Document Reference: B14

0 25 50 75 Meters  
Scale@A1: 1:2,500

**Geodetic Information:**  
Datum: OSGB 1936  
Projection: British National Grid

**Data Sources:**BP, Ordnance Survey  
Based Upon The Ordnance Survey Map With The Sanction Of The  
Controller Of HM Stationery Office. Crown Copyright Reserved. © OS  
Licence No. 100042124

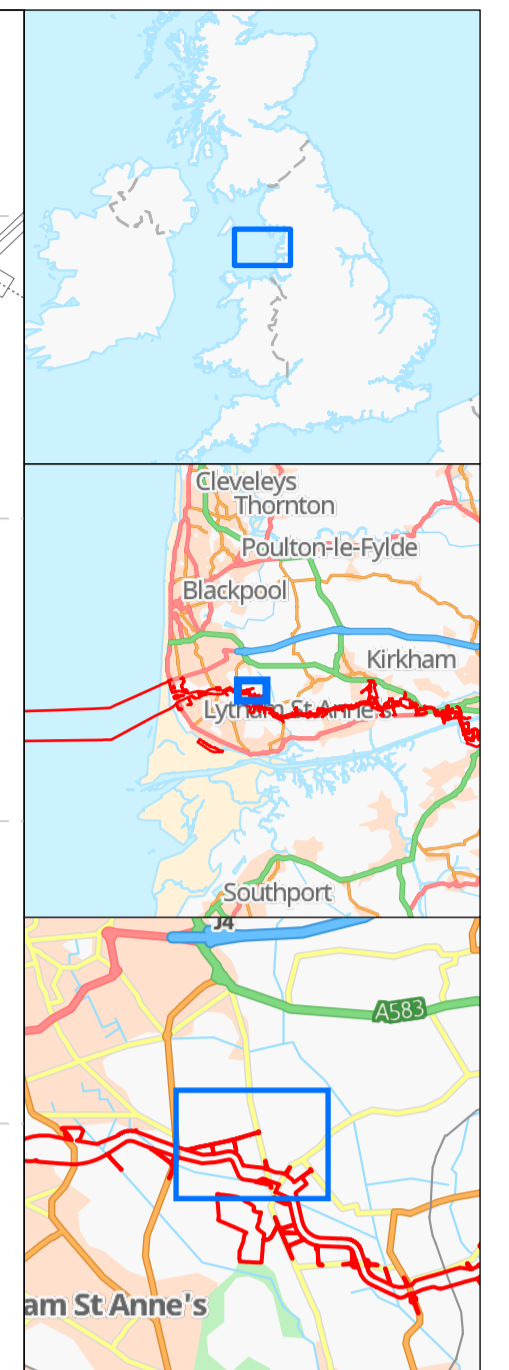
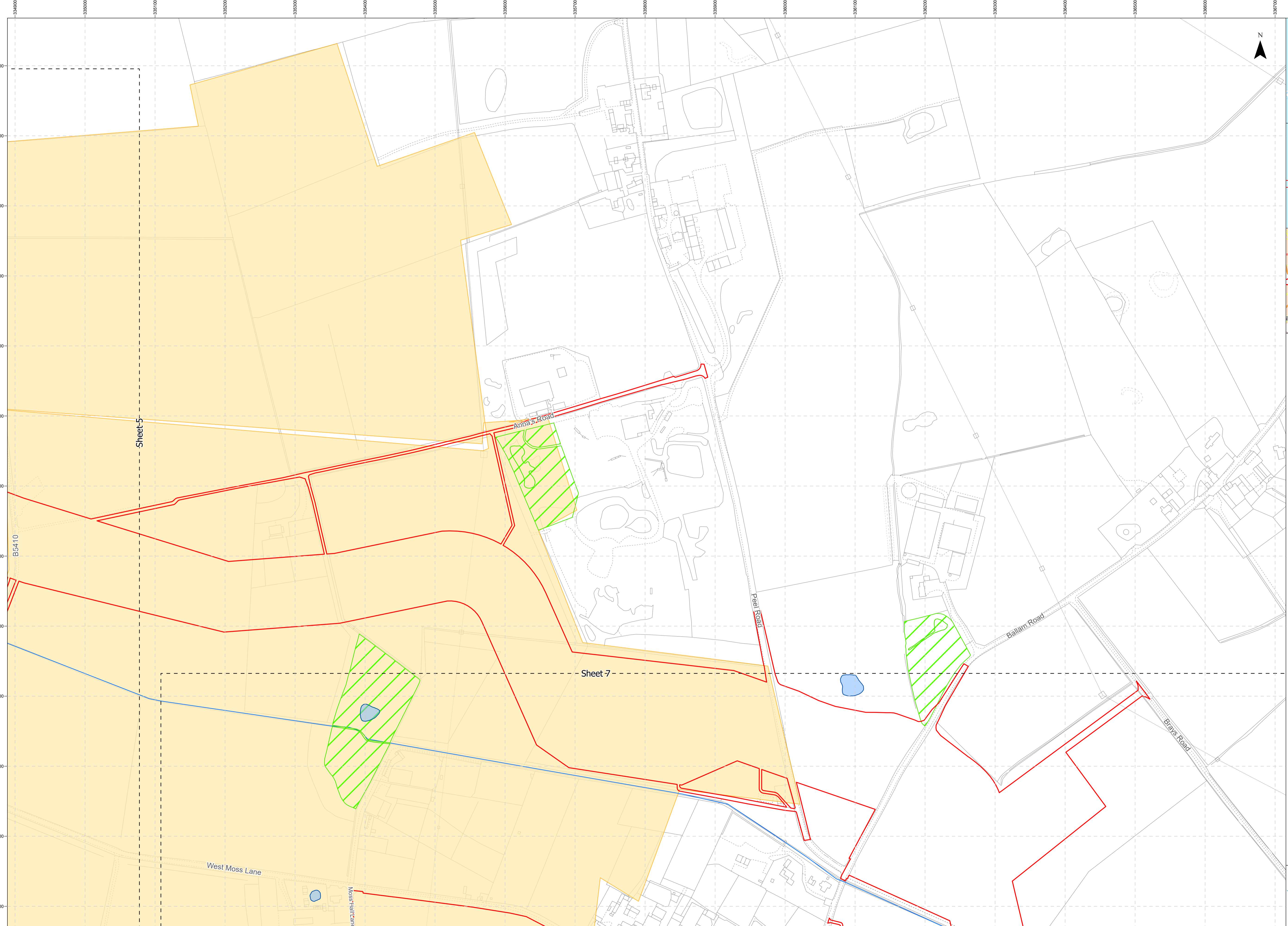
**Service Layer Credits:** GB Cartographic Local Names:  
Contains OS data © Crown Copyright and database right  
2022  
Contains data from OS Zoomstack

VER	DATE	DETAILS	AUTH	CHK	APPRV
01	20/09/24	Final at DCO Submission	HAA	LM	AS

**Drawing Number:**  
BP-GBR-MORG-REG-0181





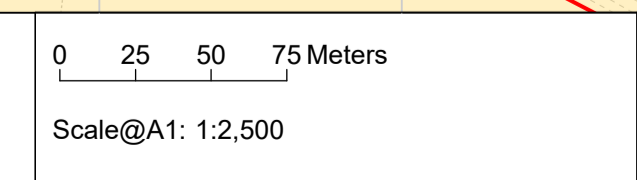


- Adjacent Sheet
- Order Limits
- Priority Habitat
- Main Rivers
- Waterbody
- Biological Heritage Sites Lancashire



**Project Name:**  
MORGAN AND MORECAMBE OFFSHORE WIND FARMS:  
TRANSMISSION ASSETS

**Drawing Title:**  
Onshore Statutory and Non-Statutory Designations- Sheet 6 of 19  
AFIP Regulation: 5(2)(1)  
Document Reference: B14



**Geodetic Information:**  
Datum: OSGB 1936  
Projection: British National Grid

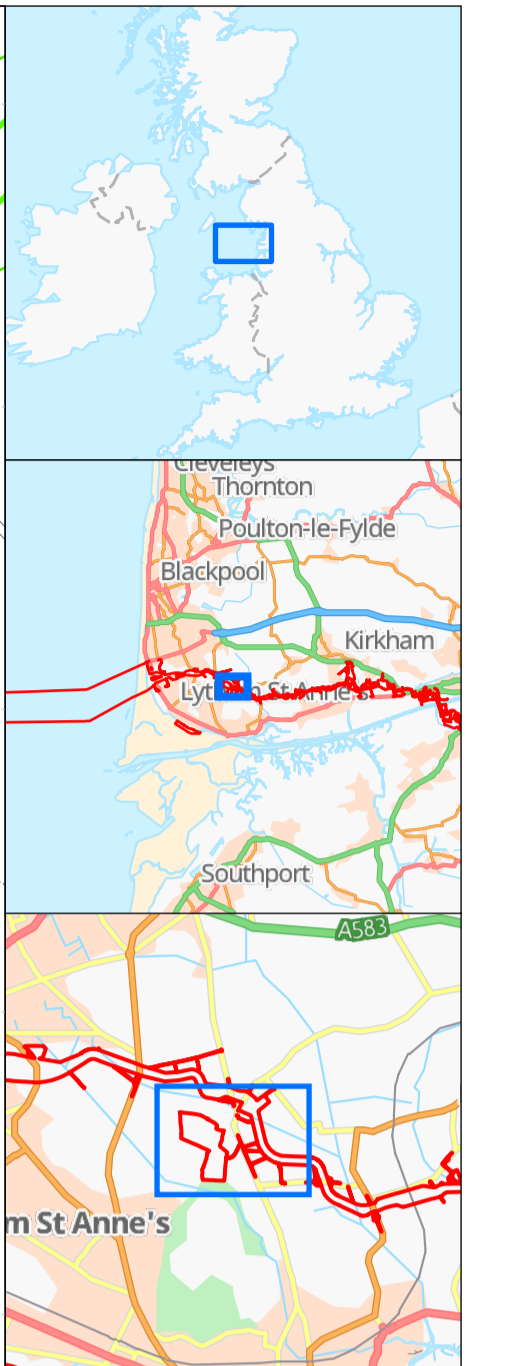
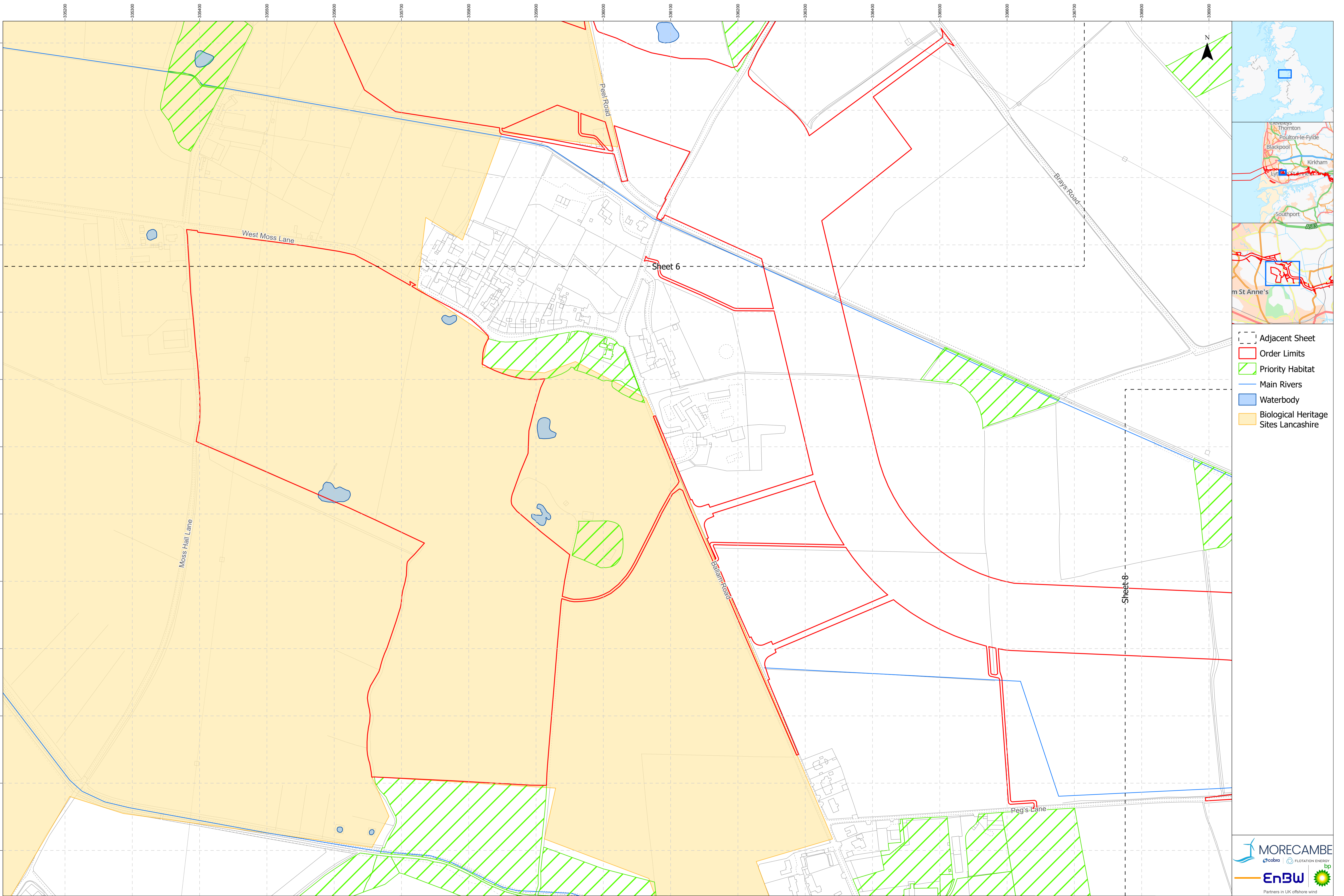
**Data Sources:**BP, Ordnance Survey  
Based Upon The Ordnance Survey Map With The Sanction Of The  
Controller Of HM Stationery Office. Crown Copyright Reserved. © OS  
Licence No. 100042124

**Service Layer Credits:** GB Cartographic Local Names:  
Contains OS data © Crown Copyright and database right  
2022  
Contains data from OS Zoomstack

VER	DATE	DETAILS	AUTH	CHK	APPRV
01	20/09/24	Final at DCO Submission	HAH	LM	AS

**Drawing Number:**  
BP-GBR-MORG-REG-0181

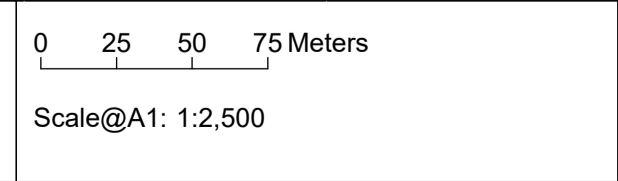




- Adjacent Sheet
- Order Limits
- Priority Habitat
- Main Rivers
- Waterbody
- Biological Heritage Sites Lancashire

**Project Name:**  
MORGAN AND MORECAMBE OFFSHORE WIND FARMS:  
TRANSMISSION ASSETS

**Drawing Title:**  
Onshore Statutory and Non-Statutory Designations- Sheet 7 of 19  
AFPP Regulation: 5(2)(1)  
Document Reference: B14



**Geodetic Information:**  
Datum: OSGB 1936  
Projection: British National Grid

**Data Sources:** BP, Ordnance Survey  
Based Upon The Ordnance Survey Map With The Sanction Of The  
Controller Of HM Stationery Office. Crown Copyright Reserved. © OS  
Licence No. 100042124

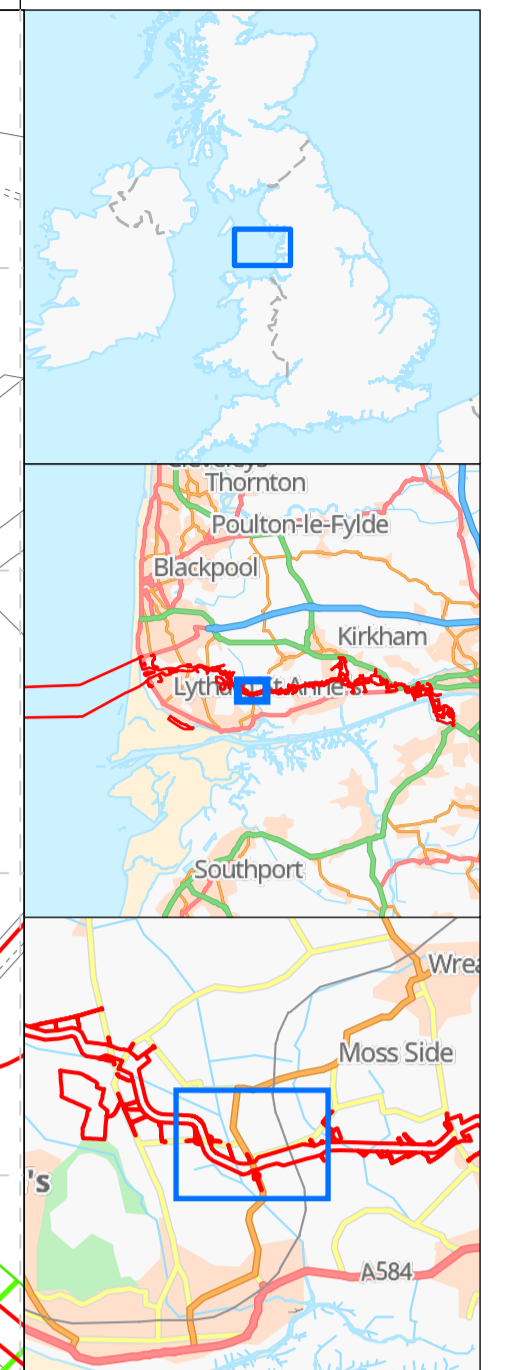
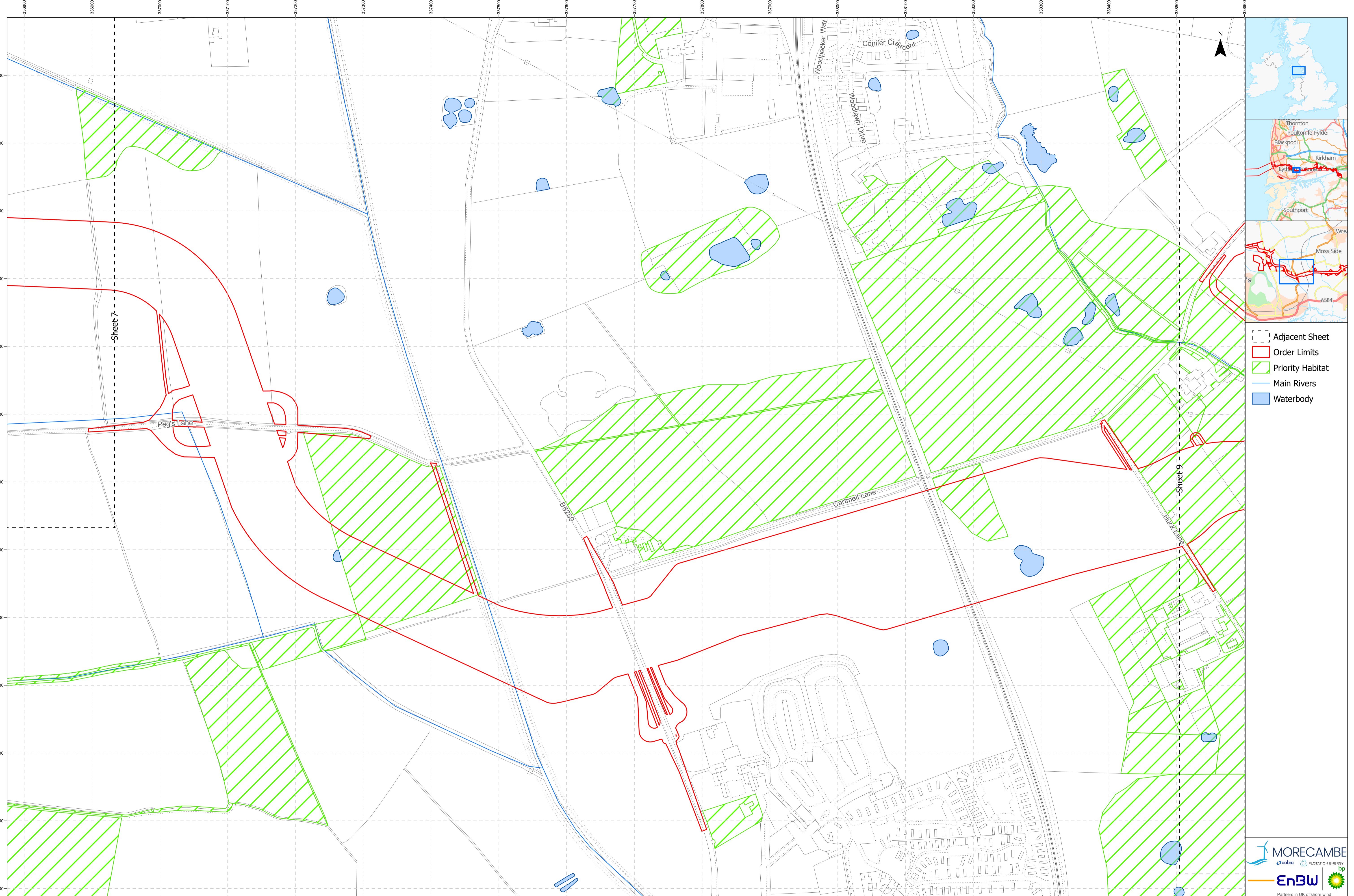
**Service Layer Credits:** GB Cartographic Local Names:  
Contains OS data © Crown Copyright and database right  
2022  
Contains data from OS Zoomstack

VER	DATE	DETAILS	AUTH	CHK	APPRV
01	20/09/24	Final at DCO Submission	HAA	LM	AS

**Drawing Number:**  
BP-GBR-MORG-REG-0181



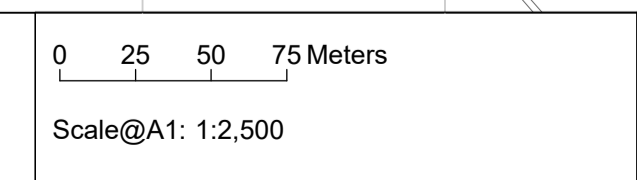




- Adjacent Sheet
- Order Limits
- Priority Habitat
- Main Rivers
- Waterbody

**Project Name:**  
MORGAN AND MORECAMBE OFFSHORE WIND FARMS:  
TRANSMISSION ASSETS

**Drawing Title:**  
Onshore Statutory and Non-Statutory Designations- Sheet 8 of 19  
AFPP Regulation 5(2)(1)  
Document Reference: B14



**Geodetic Information:**  
Datum: OSGB 1936  
Projection: British National Grid

**Data Sources:**BP, Ordnance Survey  
Based Upon The Ordnance Survey Map With The Sanction Of The  
Controller Of HM Stationery Office. Crown Copyright Reserved. © OS  
Licence No. 100042124

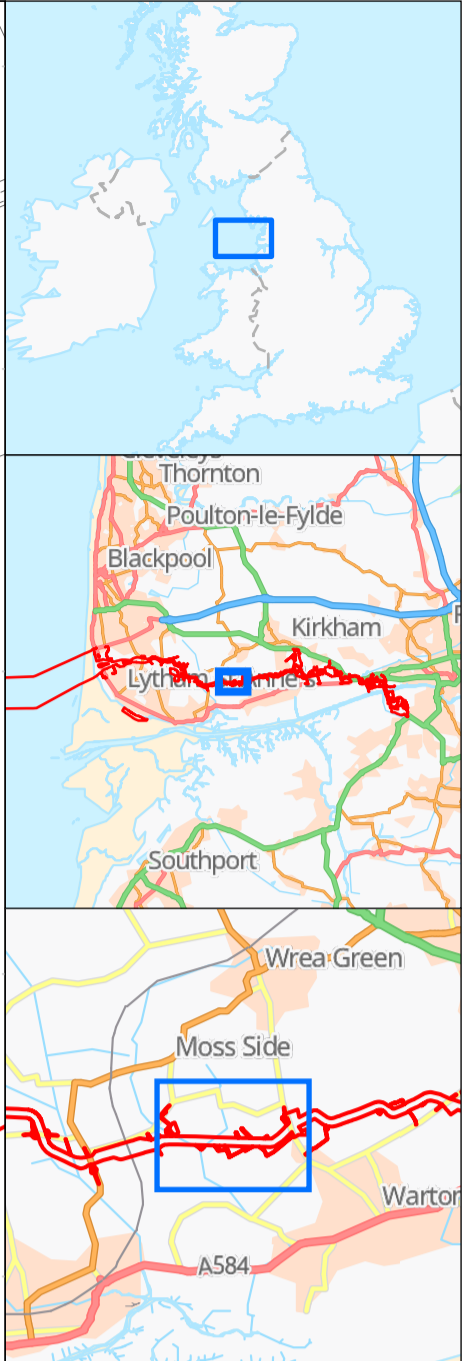
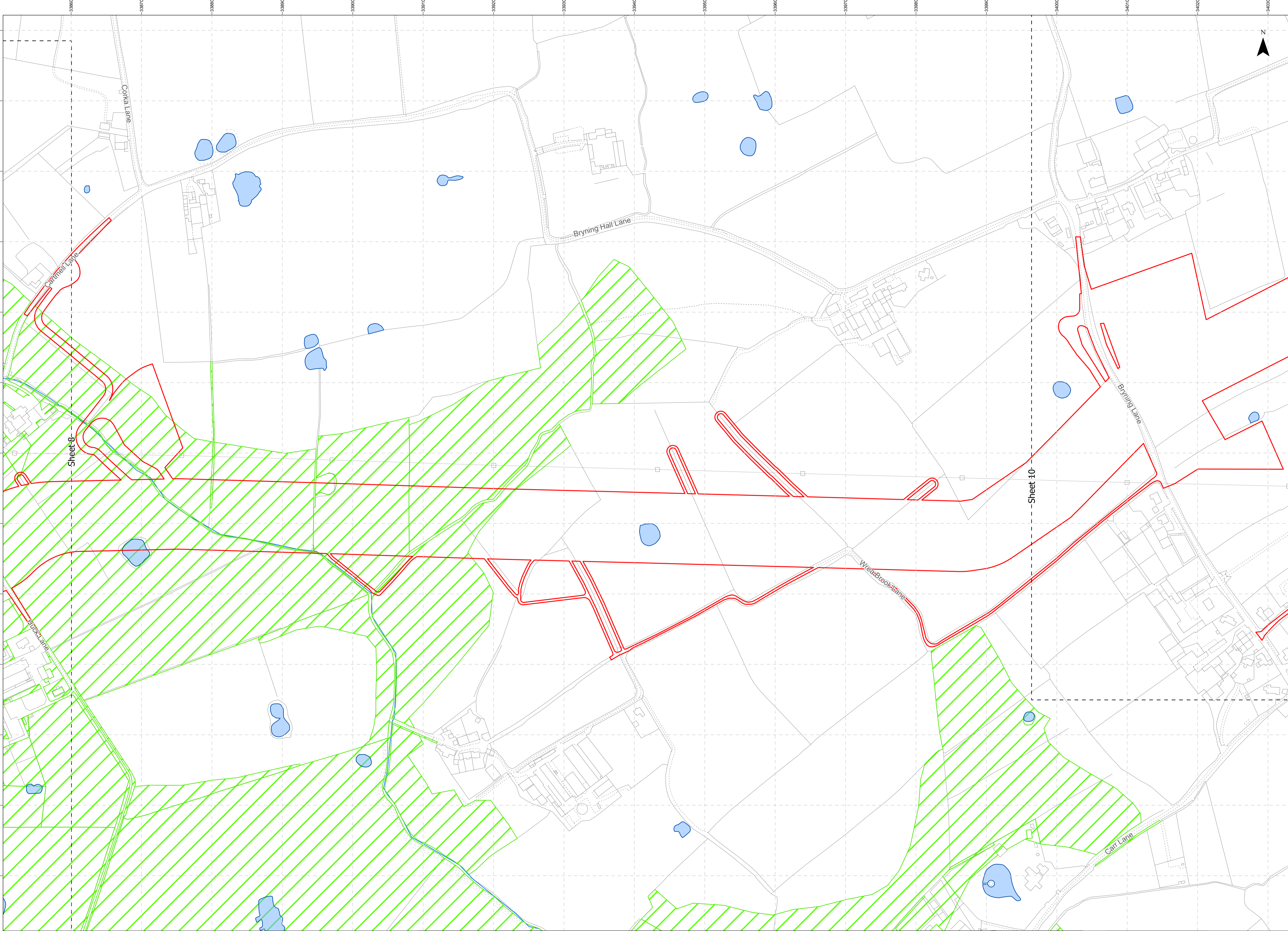
**Service Layer Credits:** GB Cartographic Local Names:  
Contains OS data © Crown Copyright and database right  
2022  
Contains data from OS Zoomstack

VER	DATE	DETAILS	AUTH	CHK	APPRV
01	20/09/24	Final at DCO Submission	HAH	LM	AS

**Drawing Number:**  
BP-GBR-MORG-REG-0181





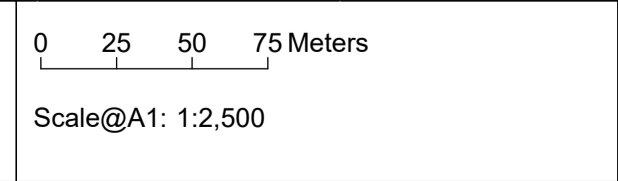


- Adjacent Sheet
- Order Limits
- Priority Habitat
- Main Rivers
- Waterbody



**Project Name:**  
MORGAN AND MORECAMBE OFFSHORE WIND FARMS:  
TRANSMISSION ASSETS

**Drawing Title:**  
Onshore Statutory and Non-Statutory Designations- Sheet 9 of 19  
AFPP Regulation: 5(2)(i)  
Document Reference: B14



**Geodetic Information:**  
Datum: OSGB 1936  
Projection: British National Grid

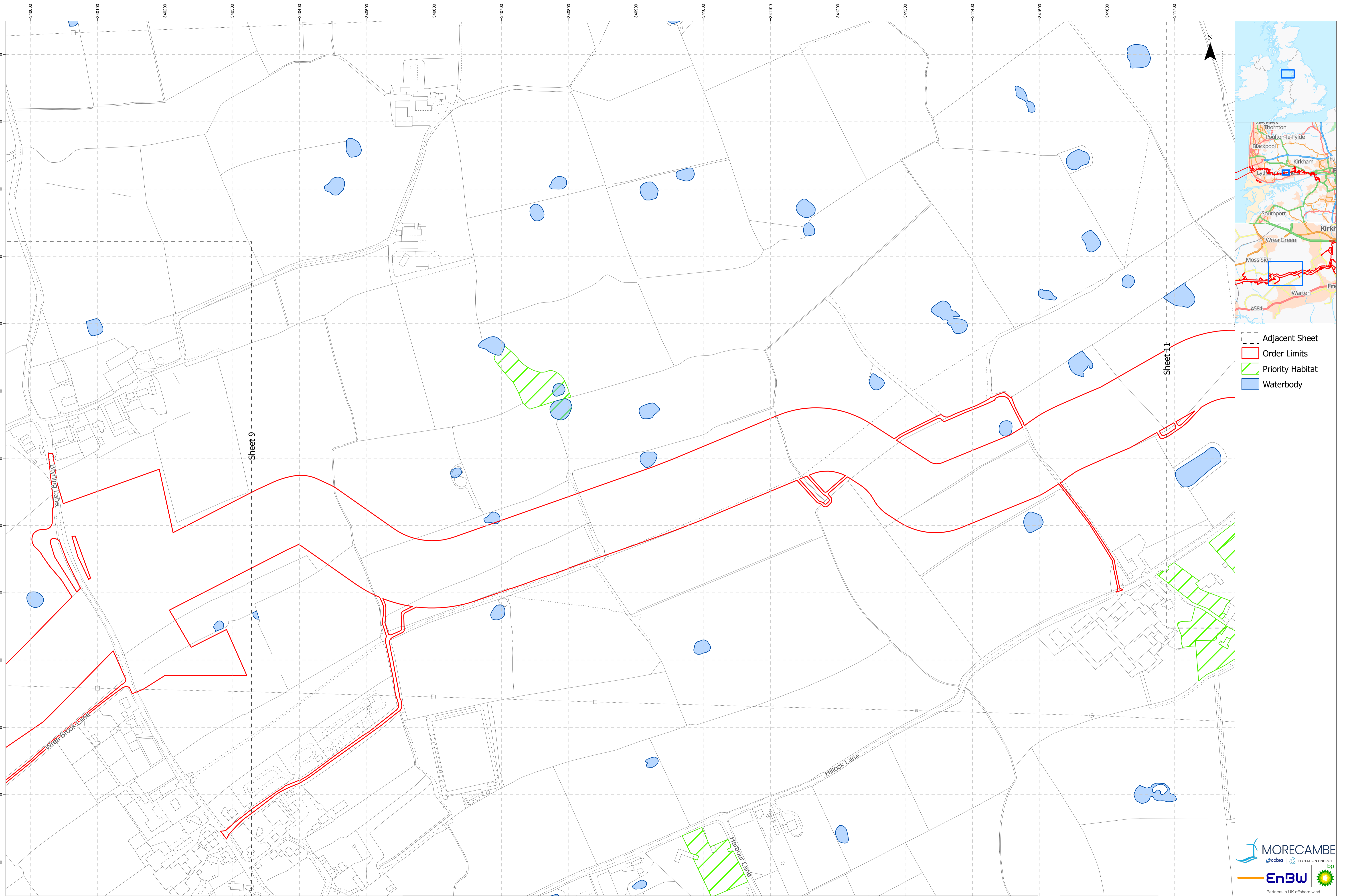
**Data Sources:**BP, Ordnance Survey  
Based Upon The Ordnance Survey Map With The Sanction Of The  
Controller Of HM Stationery Office. Crown Copyright Reserved. © OS  
Licence No. 100042124

**Service Layer Credits:** GB Cartographic Local Names:  
Contains OS data © Crown Copyright and database right  
2022  
Contains data from OS Zoomstack

VER	DATE	DETAILS	AUTH	CHK	APPRV
01	20/09/24	Final at DCO Submission	HAH	LM	AS

**Drawing Number:**  
BP-GBR-MORG-REG-0181





- Adjacent Sheet
- Order Limits
- Priority Habitat
- Waterbody

**Project Name:**  
MORGAN AND MORECAMBE OFFSHORE WIND FARMS:  
TRANSMISSION ASSETS

**Drawing Title:**  
Onshore Statutory and Non-Statutory Designations- Sheet 10 of 19  
AFPP Regulation 5(2)(1)  
Document Reference: B14

0 25 50 75 Meters  
Scale@A1: 1:2,500

**Geodetic Information:**  
Datum: OSGB 1936  
Projection: British National Grid

**Data Sources:** BP, Ordnance Survey  
Based Upon The Ordnance Survey Map With The Sanction Of The  
Controller Of HM Stationery Office. Crown Copyright Reserved. © OS  
Licence No. 100042124

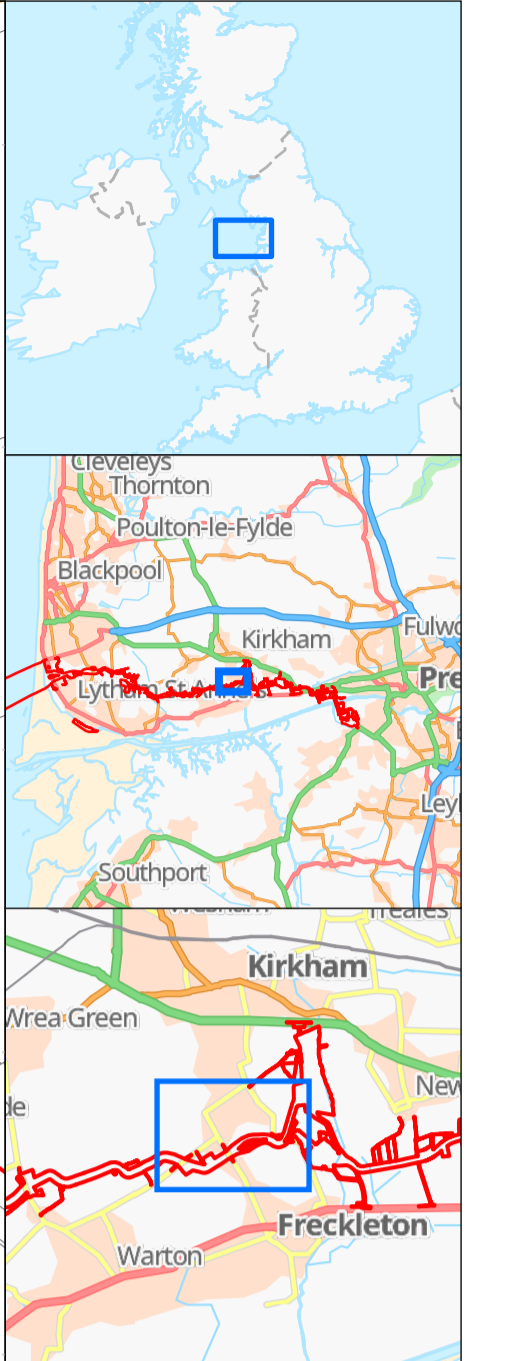
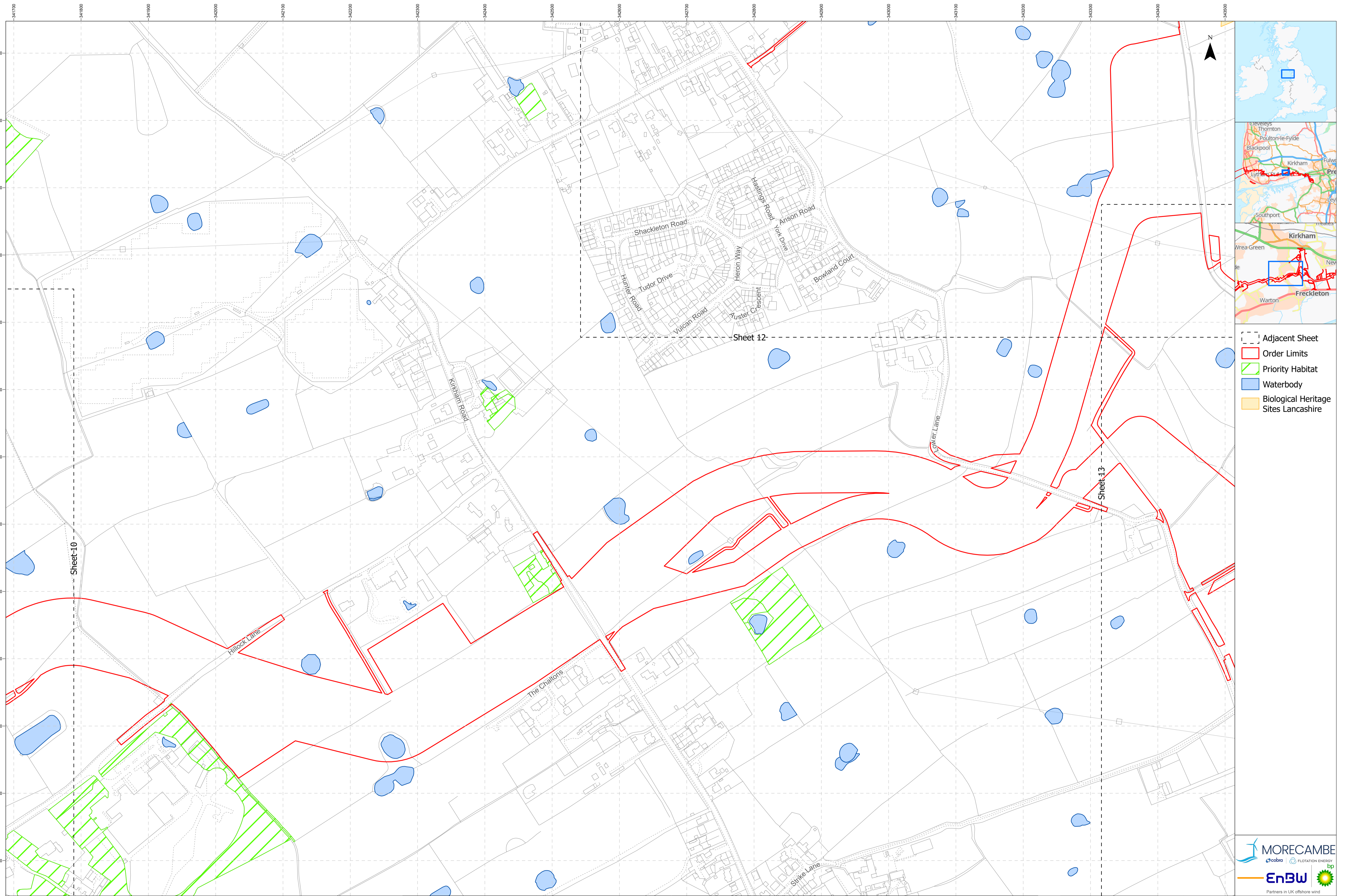
**Service Layer Credits:** GB Cartographic Local Names:  
Contains OS data © Crown Copyright and database right  
2022  
Contains data from OS Zoomstack

VER	DATE	DETAILS	AUTH	CHK	APPRV
01	20/09/24	Final at DCO Submission	HAH	LM	AS

**Drawing Number:**  
BP-GBR-MORG-REG-0181



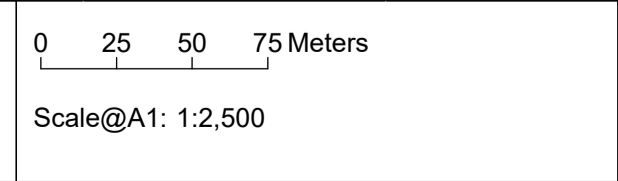




- Adjacent Sheet
- Order Limits
- Priority Habitat
- Waterbody
- Biological Heritage Sites Lancashire

**Project Name:**  
MORGAN AND MORECAMBE OFFSHORE WIND FARMS:  
TRANSMISSION ASSETS

**Drawing Title:**  
Onshore Statutory and Non-Statutory Designations- Sheet 11 of 19  
AFIP Regulation: 5(2)(1)  
Document Reference: B14



**Geodetic Information:**  
Datum: OSGB 1936  
Projection: British National Grid

**Data Sources:**BP, Ordnance Survey  
Based Upon The Ordnance Survey Map With The Sanction Of The  
Controller Of HM Stationery Office. Crown Copyright Reserved. © OS  
Licence No. 100042124

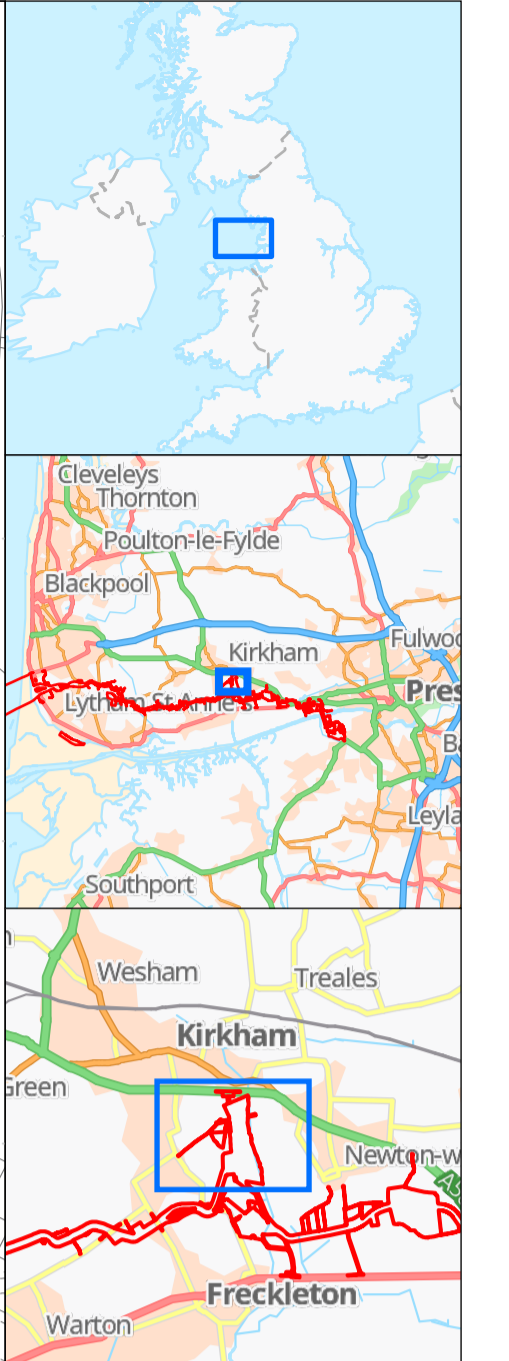
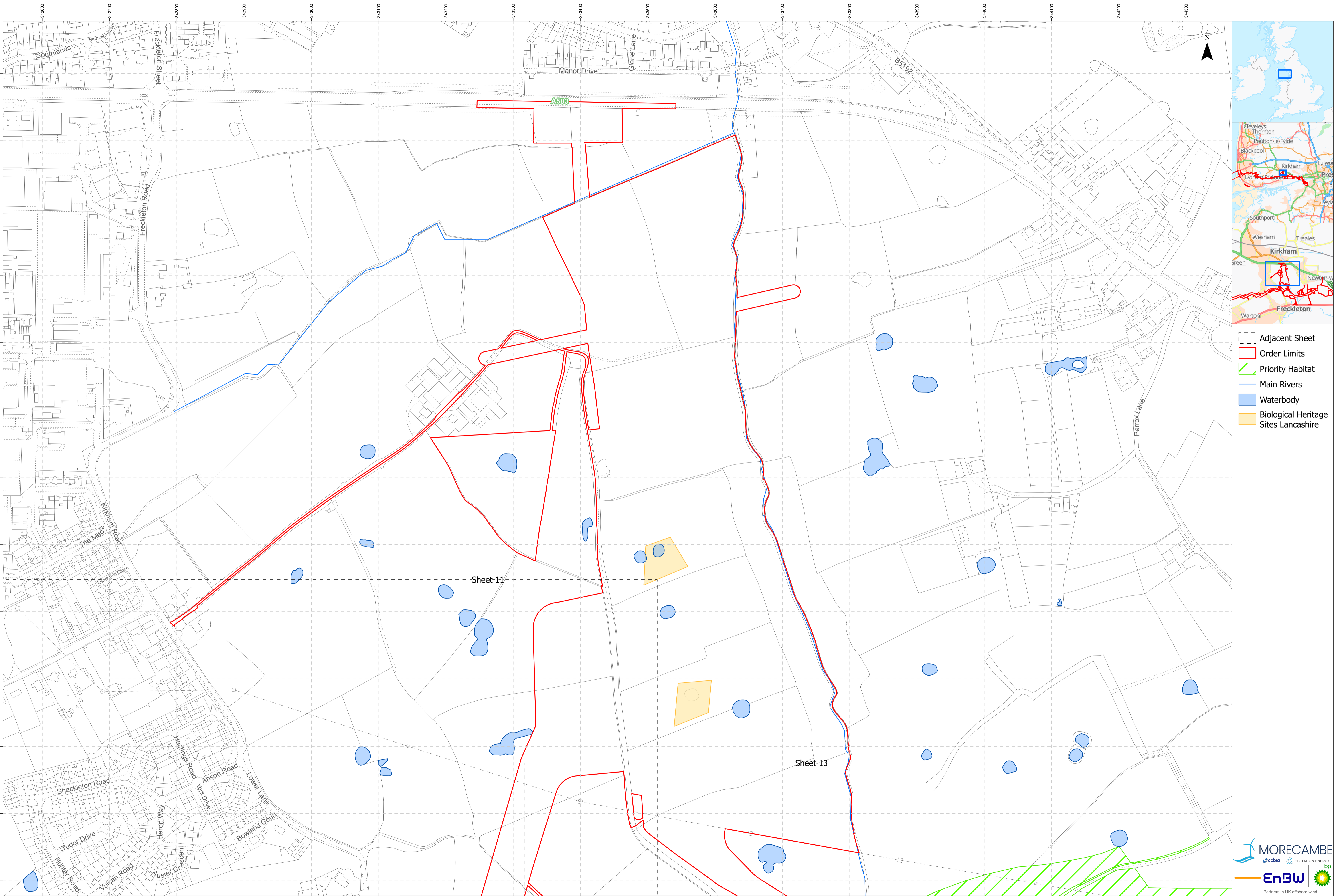
**Service Layer Credits:** GB Cartographic Local Names:  
Contains OS data © Crown Copyright and database right  
2022  
Contains data from OS Zoomstack

VER	DATE	DETAILS	AUTH	CHK	APPRV
01	20/09/24	Final at DCO Submission	HAH	LM	AS

**Drawing Number:**  
BP-GBR-MORG-REG-0181







- Adjacent Sheet
- Order Limits
- Priority Habitat
- Main Rivers
- Waterbody
- Biological Heritage Sites Lancashire

**Project Name:**  
MORGAN AND MORECAMBE OFFSHORE WIND FARMS:  
TRANSMISSION ASSETS

**Drawing Title:**  
Onshore Statutory and Non-Statutory Designations- Sheet 12 of 19  
AFPP Regulation: 5(2)(1)  
Document Reference: B14

0 25 50 75 Meters  
Scale@A1: 1:2,500

**Geodetic Information:**  
Datum: OSGB 1936  
Projection: British National Grid

**Data Sources:**BP, Ordnance Survey  
Based Upon The Ordnance Survey Map With The Sanction Of The  
Controller Of HM Stationery Office. Crown Copyright Reserved. © OS  
Licence No. 100042124

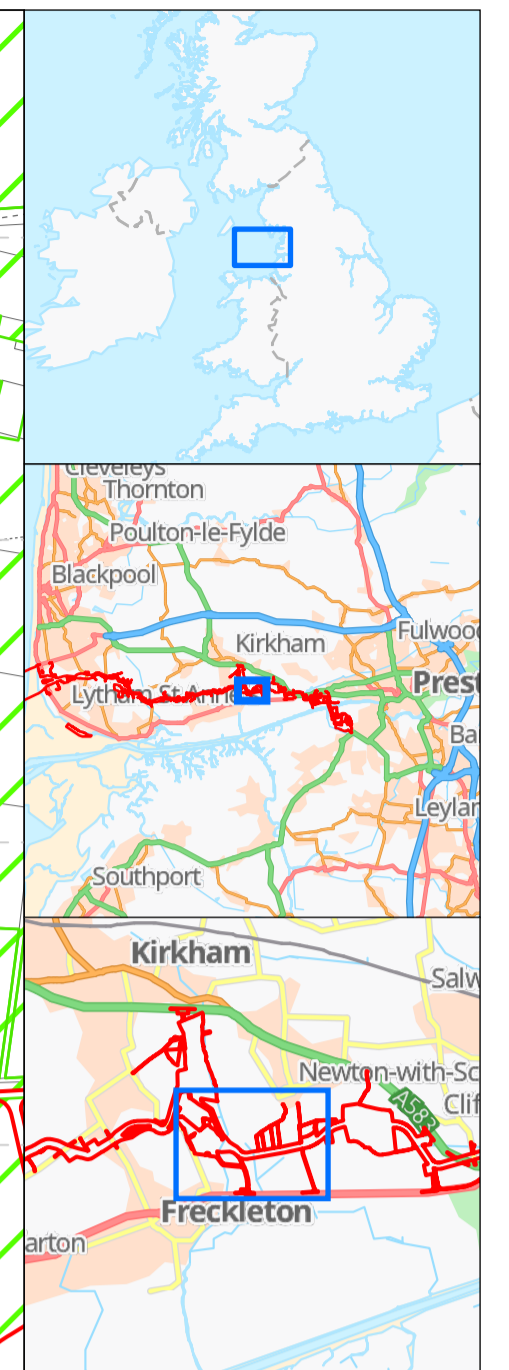
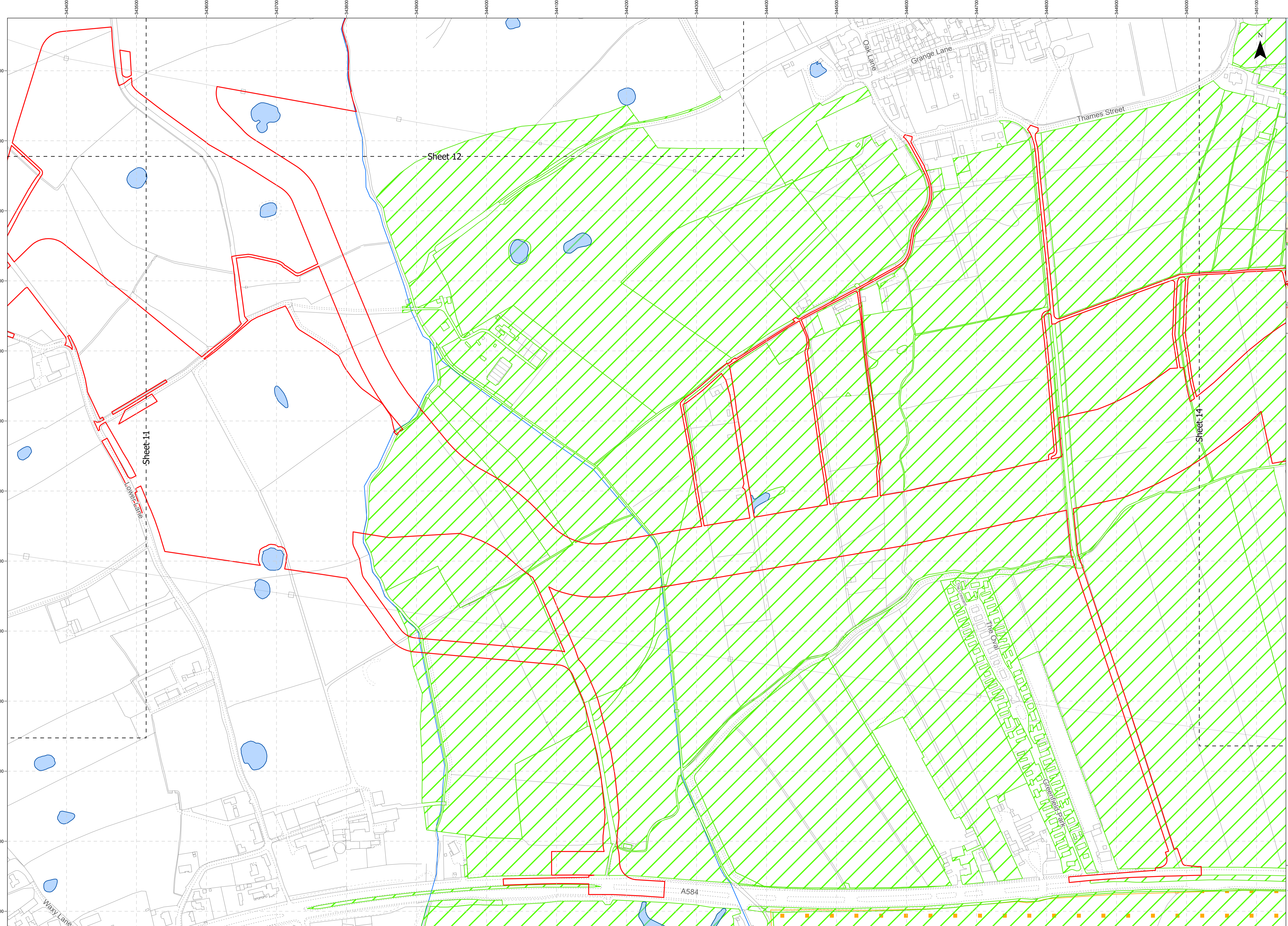
**Service Layer Credits:** GB Cartographic Local Names:  
Contains OS data © Crown Copyright and database right  
2022  
Contains data from OS Zoomstack

VER	DATE	DETAILS	AUTH	CHK	APPRV
01	20/09/24	Final at DCO Submission	HAH	LM	AS

**Drawing Number:**  
BP-GBR-MORG-REG-0181







- Adjacent Sheet
- Order Limits
- Sites of Special Scientific Interest
- Priority Habitat
- Main Rivers
- Waterbody

**Project Name:**  
MORGAN AND MORECAMBE OFFSHORE WIND FARMS:  
TRANSMISSION ASSETS

**Drawing Title:**  
Onshore Statutory and Non-Statutory Designations- Sheet 13 of 19  
AFPP Regulation: 5(2)(1)  
Document Reference: B14

0 25 50 75 Meters  
Scale@A1: 1:2,500

**Geodetic Information:**  
Datum: OSGB 1936  
Projection: British National Grid

**Data Sources:** BP, Ordnance Survey  
Based Upon The Ordnance Survey Map With The Sanction Of The  
Controller Of HM Stationery Office. Crown Copyright Reserved. © OS  
Licence No. 100042124

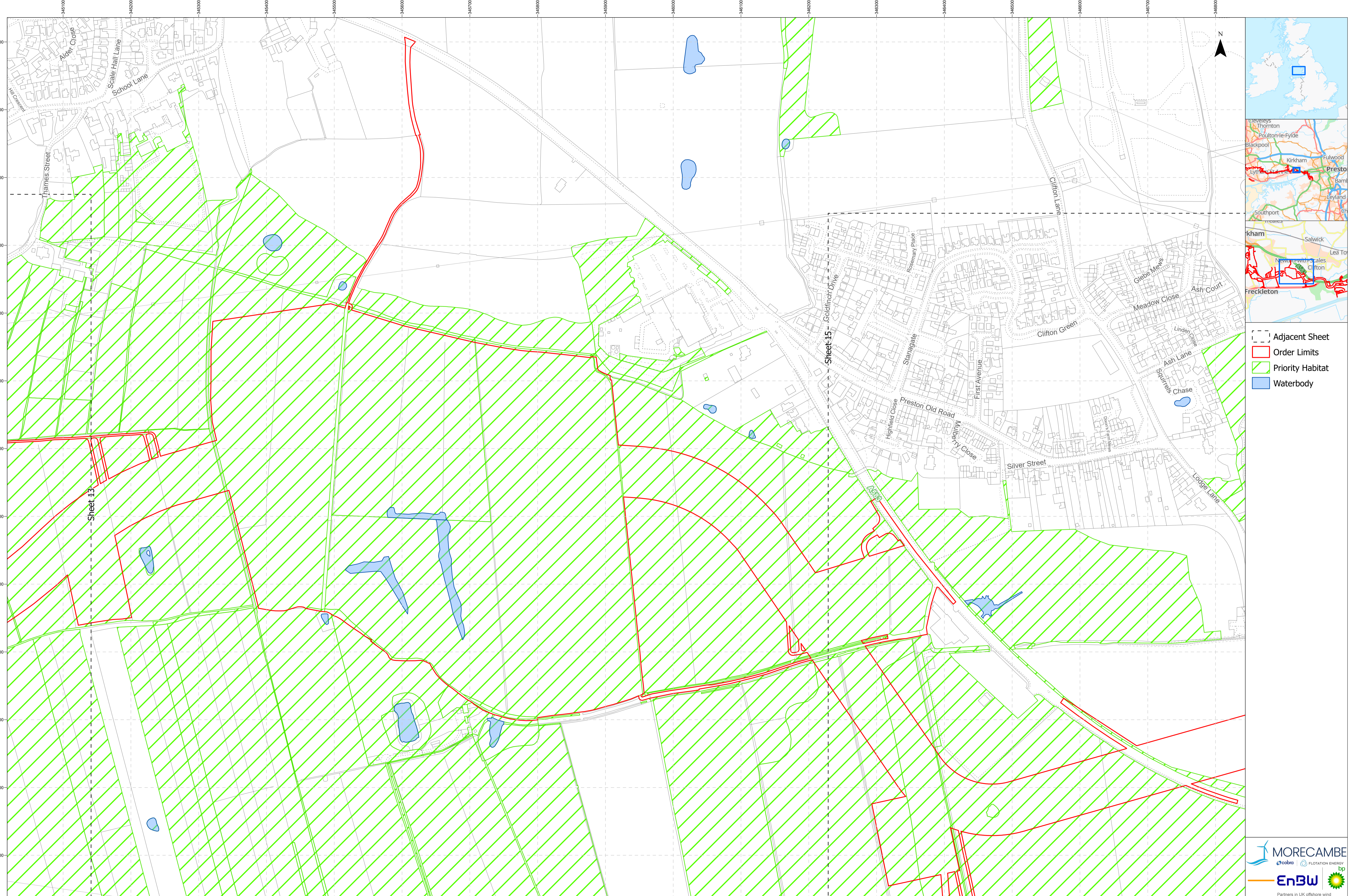
**Service Layer Credits:** GB Cartographic Local Names:  
Contains OS data © Crown Copyright and database right  
2022  
Contains data from OS Zoomstack

VER	DATE	DETAILS	AUTH	CHK	APPRV
01	20/09/24	Final at DCO Submission	HAH	LM	AS

**Drawing Number:**  
BP-GBR-MORG-REG-0181

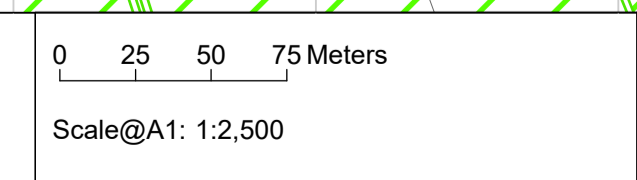






**Project Name:**  
MORGAN AND MORECAMBE OFFSHORE WIND FARMS:  
TRANSMISSION ASSETS

**Drawing Title:**  
Onshore Statutory and Non-Statutory Designations- Sheet 14 of 19  
AFPP Regulation 5(2)(1)  
Document Reference: B14



**Geodetic Information:**  
Datum: OSGB 1936  
Projection: British National Grid

**Data Sources:**BP, Ordnance Survey  
Based Upon The Ordnance Survey Map With The Sanction Of The  
Controller Of HM Stationery Office. Crown Copyright Reserved. © OS  
Licence No. 100042124

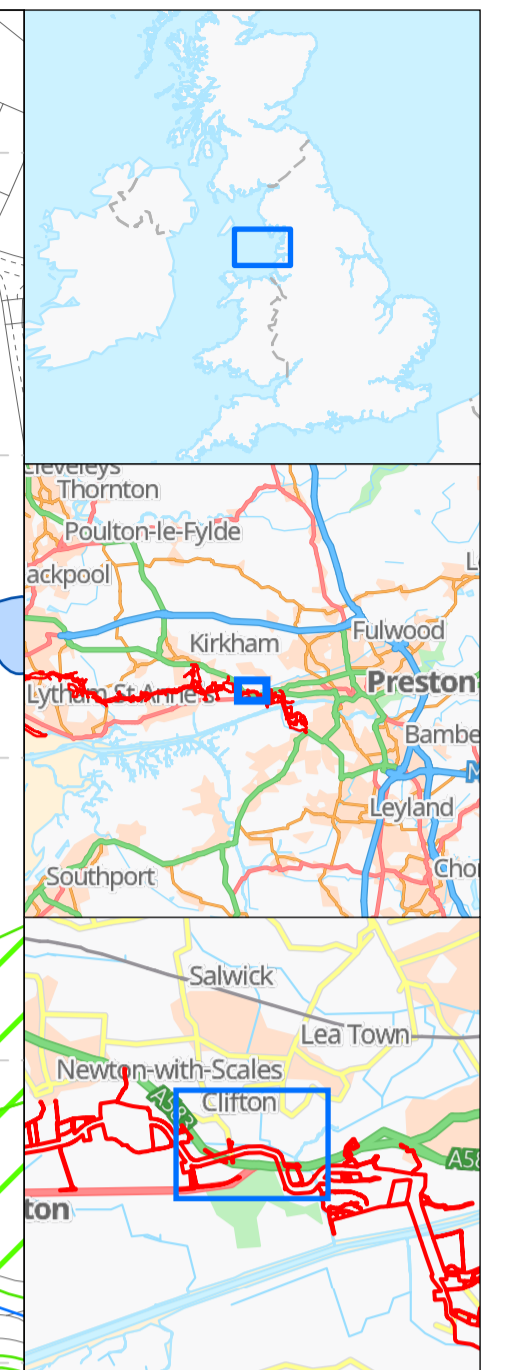
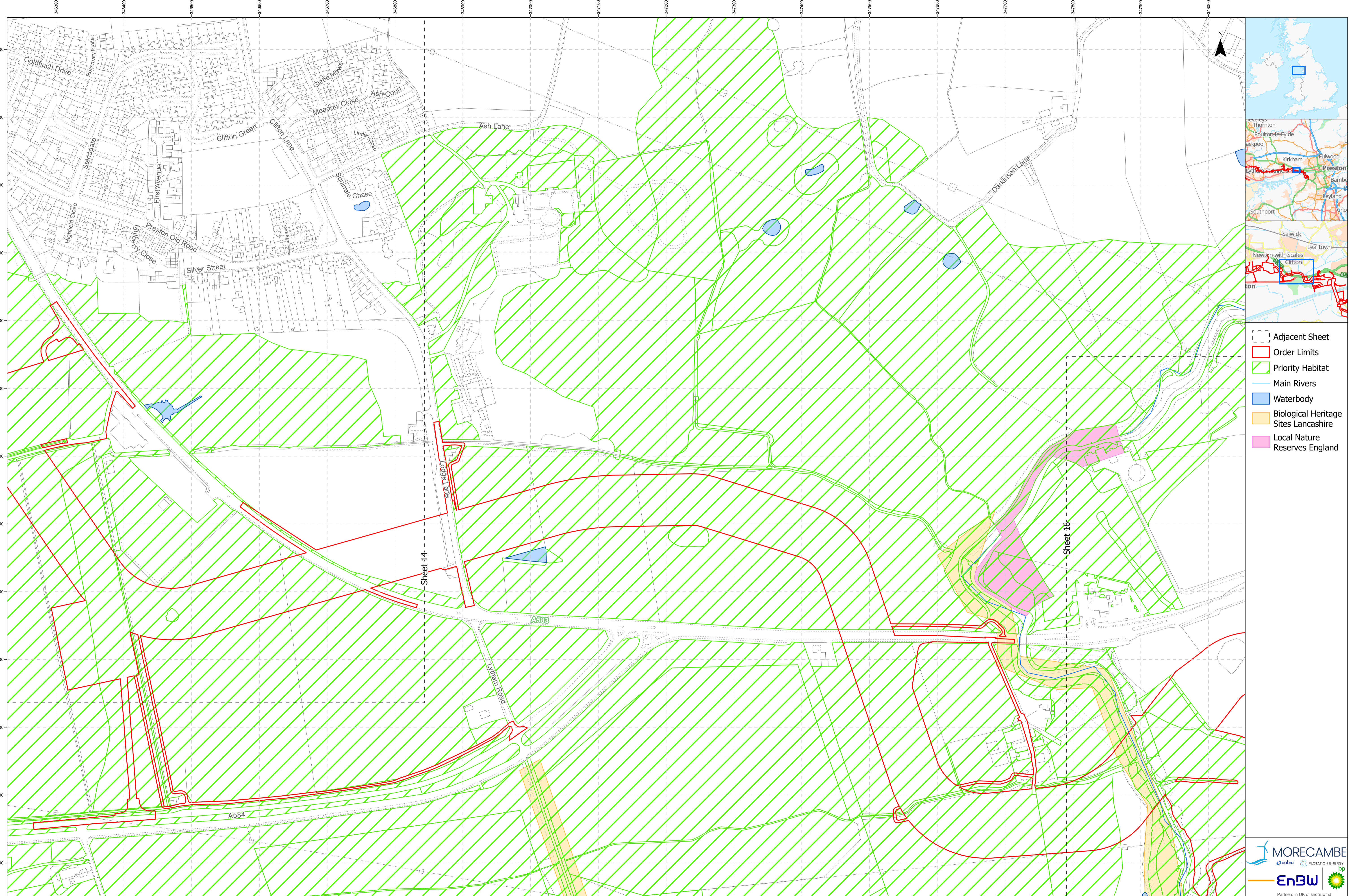
**Service Layer Credits:** GB Cartographic Local Names:  
Contains OS data © Crown Copyright and database right  
2022  
Contains data from OS Zoomstack

VER	DATE	DETAILS	AUTH	CHK	APPRV
01	20/09/24	Final at DCO Submission	HAH	LM	AS

**Drawing Number:**  
BP-GBR-MORG-REG-0181







- Adjacent Sheet
- Order Limits
- Priority Habitat
- Main Rivers
- Waterbody
- Biological Heritage Sites Lancashire
- Local Nature Reserves England

**Project Name:**  
MORGAN AND MORECAMBE OFFSHORE WIND FARMS:  
TRANSMISSION ASSETS

**Drawing Title:**  
Onshore Statutory and Non-Statutory Designations- Sheet 15 of 19  
AFPP Regulation: 5(2)(1)  
Document Reference: B14

0 25 50 75 Meters  
Scale@A1: 1:2,500

**Geodetic Information:**  
Datum: OSGB 1936  
Projection: British National Grid

**Data Sources:**BP, Ordnance Survey  
Based Upon The Ordnance Survey Map With The Sanction Of The  
Controller Of HM Stationery Office. Crown Copyright Reserved. © OS  
Licence No. 100042124

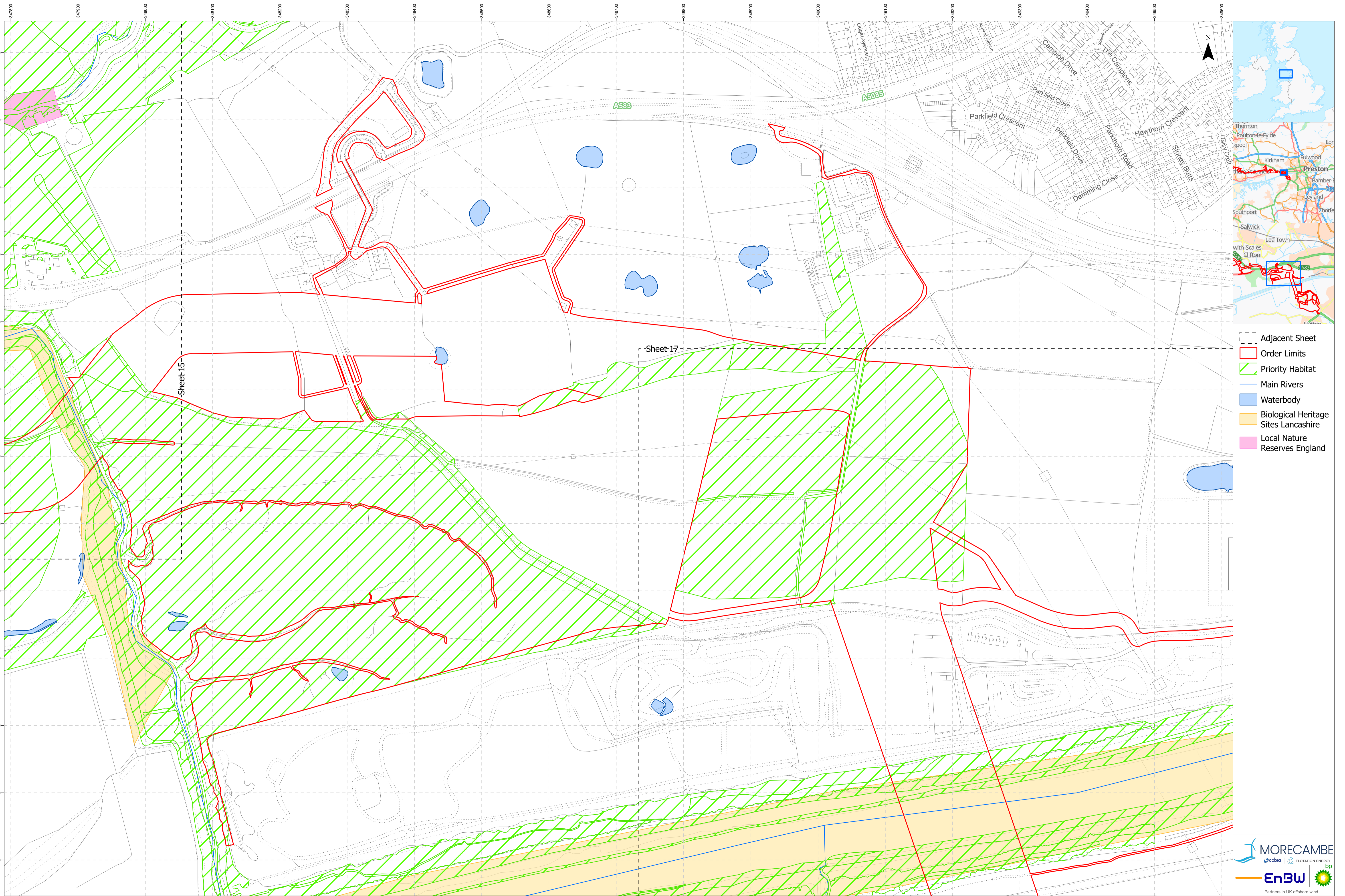
**Service Layer Credits:** GB Cartographic Local Names:  
Contains OS data © Crown Copyright and database right  
2022  
Contains data from OS Zoomstack

VER	DATE	DETAILS	AUTH	CHK	APPRV
01	20/09/24	Final at DCO Submission	HAH	LM	AS

**Drawing Number:**  
BP-GBR-MORG-REG-0181



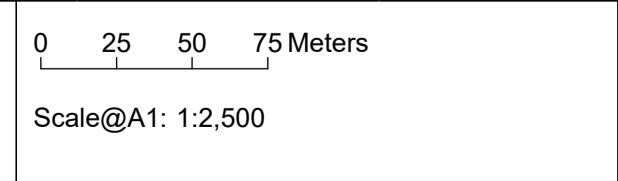




- Adjacent Sheet
- Order Limits
- Priority Habitat
- Main Rivers
- Waterbody
- Biological Heritage Sites Lancashire
- Local Nature Reserves England

**Project Name:**  
MORGAN AND MORECAMBE OFFSHORE WIND FARMS:  
TRANSMISSION ASSETS

**Drawing Title:**  
Onshore Statutory and Non-Statutory Designations- Sheet 16 of 19  
AFPP Regulation: 5(2)(1)  
Document Reference: B14



**Geodetic Information:**  
Datum: OSGB 1936  
Projection: British National Grid

**Data Sources:**BP, Ordnance Survey  
Based Upon The Ordnance Survey Map With The Sanction Of The  
Controller Of HM Stationary Office. Crown Copyright Reserved. © OS  
Licence No. 100042124

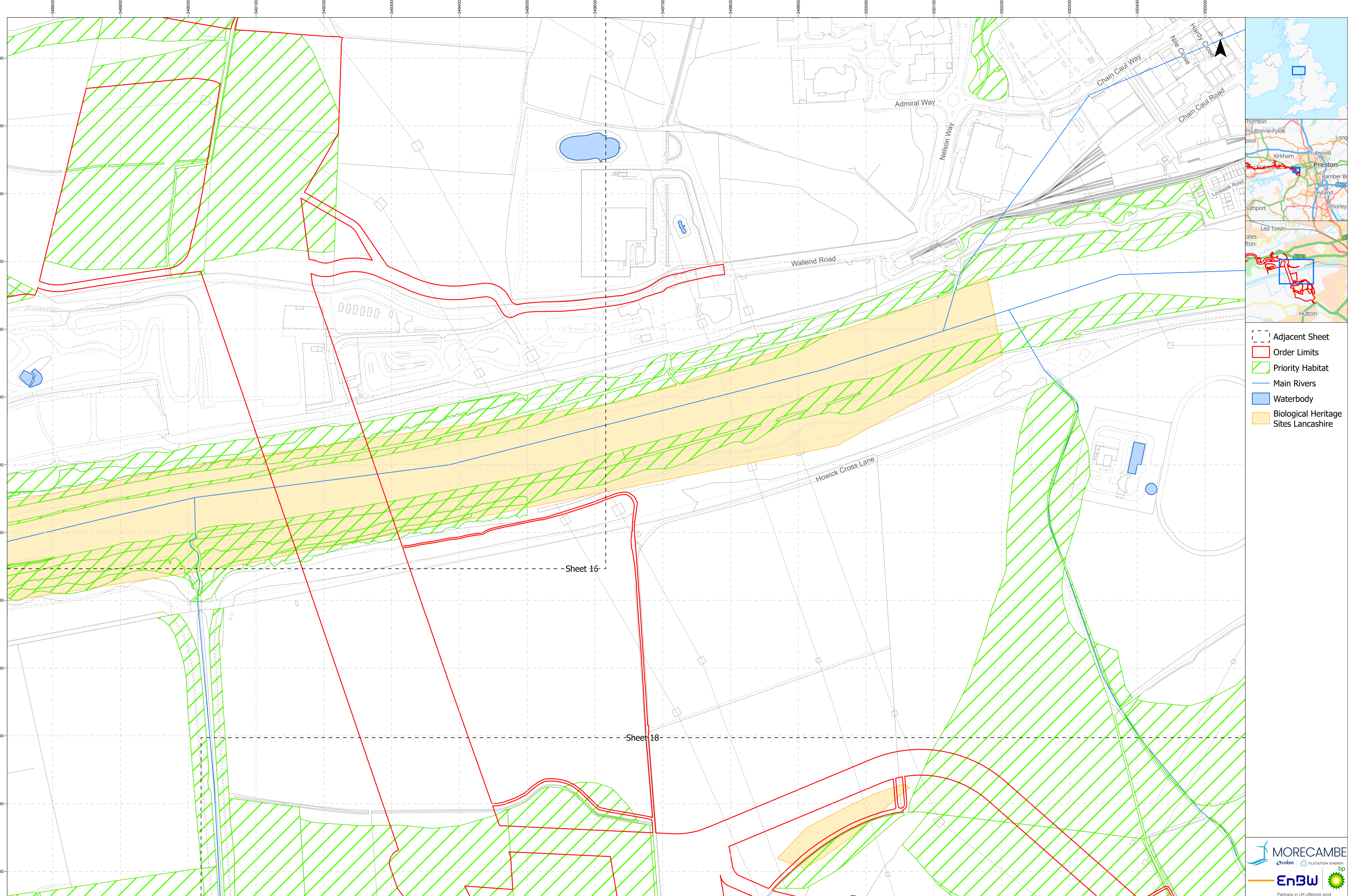
**Service Layer Credits:** GB Cartographic Local Names:  
Contains OS data © Crown Copyright and database right  
2022  
Contains data from OS Zoomstack

VER	DATE	DETAILS	AUTH	CHK	APPRV
01	20/09/24	Final at DCO Submission	HAA	LM	AS



**Drawing Number:**  
BP-GBR-MORG-REG-0181





- Adjacent Sheet
- Order Limits
- Priority Habitat
- Main Rivers
- Waterbody
- Biological Heritage Sites Lancashire

**Project Name:**  
MORGAN AND MORECAMBE OFFSHORE WIND FARMS:  
TRANSMISSION ASSETS

**Drawing Title:**  
Onshore Statutory and Non-Statutory Designations- Sheet 17 of 19  
AFPP Regulation (2)(1)  
Document Reference: B14

0 25 50 75 Meters  
Scale@A1: 1:2,500

**Geodetic Information:**  
Datum: OSGB 1936  
Projection: British National Grid

**Data Sources:**BP, Ordnance Survey  
Based Upon The Ordnance Survey Map With The Sanction Of The  
Controller Of HM Stationery Office. Crown Copyright Reserved. © OS  
Licence No. 100042124

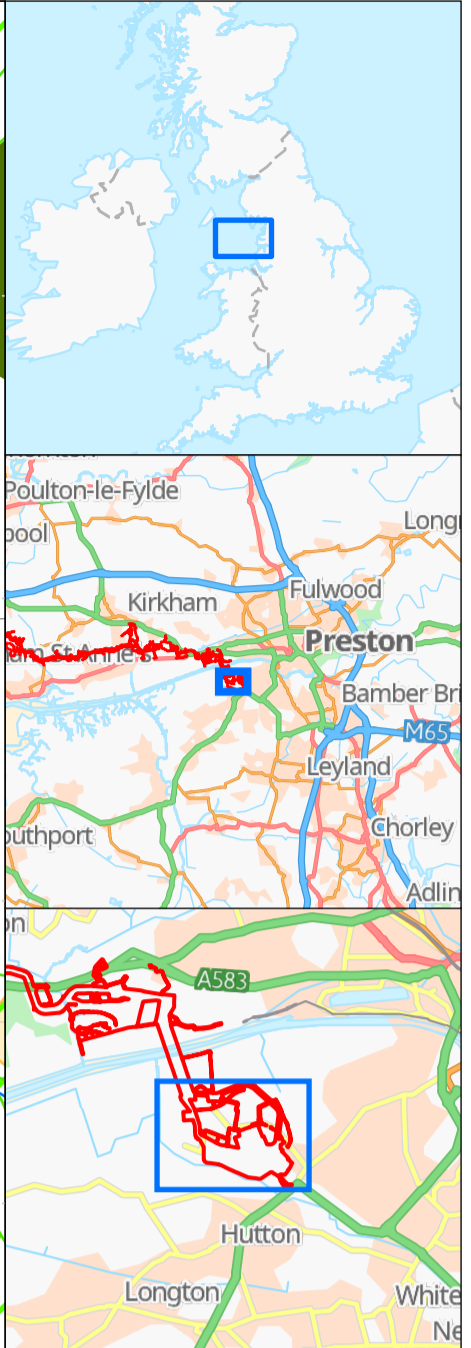
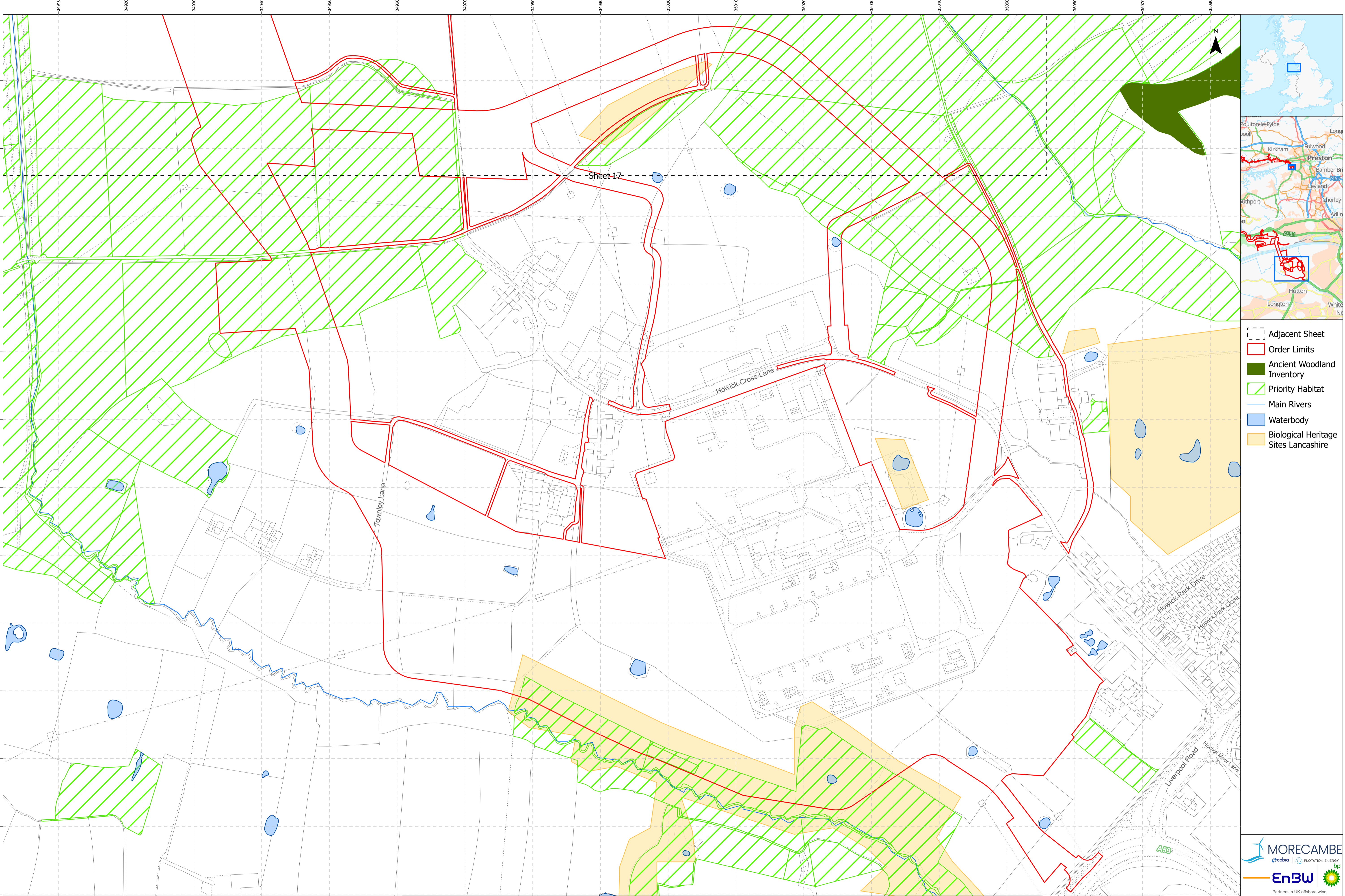
**Service Layer Credits:** GB Cartographic Local Names:  
Contains OS data © Crown Copyright and database right  
2022  
Contains data from OS Zoomstack

VER	DATE	DETAILS	AUTH	CHK	APPRV
01	20/09/24	Final at DCO Submission	HAH	LM	AS



**Drawing Number:**  
BP-GBR-MORG-REG-0181





- Adjacent Sheet
- Order Limits
- Ancient Woodland Inventory
- Priority Habitat
- Main Rivers
- Waterbody
- Biological Heritage Sites Lancashire

**Project Name:**  
MORGAN AND MORECAMBE OFFSHORE WIND FARMS:  
TRANSMISSION ASSETS

**Drawing Title:**  
Onshore Statutory and Non-Statutory Designations- Sheet 18 of 19  
AFPP Regulation: 5(2)(1)  
Document Reference: B14

0 25 50 75 Meters  
Scale@A1: 1:2,500

**Geodetic Information:**  
Datum: OSGB 1936  
Projection: British National Grid

**Data Sources:**BP, Ordnance Survey  
Based Upon The Ordnance Survey Map With The Sanction Of The  
Controller Of HM Stationery Office. Crown Copyright Reserved. © OS  
Licence No. 100042124

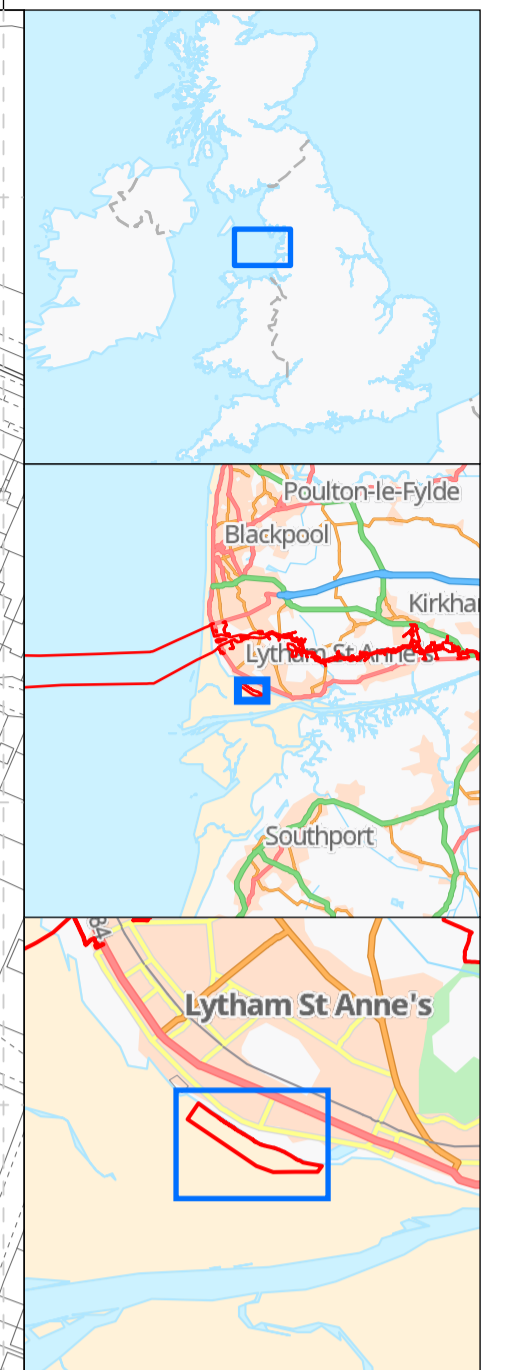
**Service Layer Credits:** GB Cartographic Local Names:  
Contains OS data © Crown Copyright and database right  
2022  
Contains data from OS Zoomstack

VER	DATE	DETAILS	AUTH	CHK	APPRV
01	20/09/24	Final at DCO Submission	HAH	LM	AS

**Drawing Number:**  
BP-GBR-MORG-REG-0181



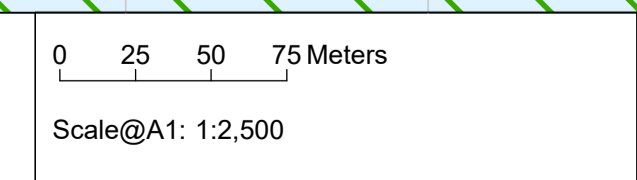




- Order Limits
- Special Protection Areas
- Sites of Special Scientific Interest
- Ramsar
- Priority Habitat

**Project Name:**  
MORGAN AND MORECAMBE OFFSHORE WIND FARMS:  
TRANSMISSION ASSETS

**Drawing Title:**  
Onshore Statutory and Non-Statutory Designations- Sheet 19 of 19  
AFPP Regulation: 5(2)(1)  
Document Reference: B14



**Geodetic Information:**  
Datum: OSGB 1936  
Projection: British National Grid

**Data Sources:** BP, Ordnance Survey  
Based Upon The Ordnance Survey Map With The Sanction Of The  
Controller Of HM Stationery Office. Crown Copyright Reserved. © OS  
Licence No. 100042124

**Service Layer Credits:** GB Cartographic Local Names:  
Contains OS data © Crown Copyright and database right  
2022  
Contains data from OS Zoomstack

VER	DATE	DETAILS	AUTH	CHK	APPRV
01	20/09/24	Final at DCO Submission	HAH	LM	AS

**Drawing Number:**  
BP-GBR-MORG-REG-0181

